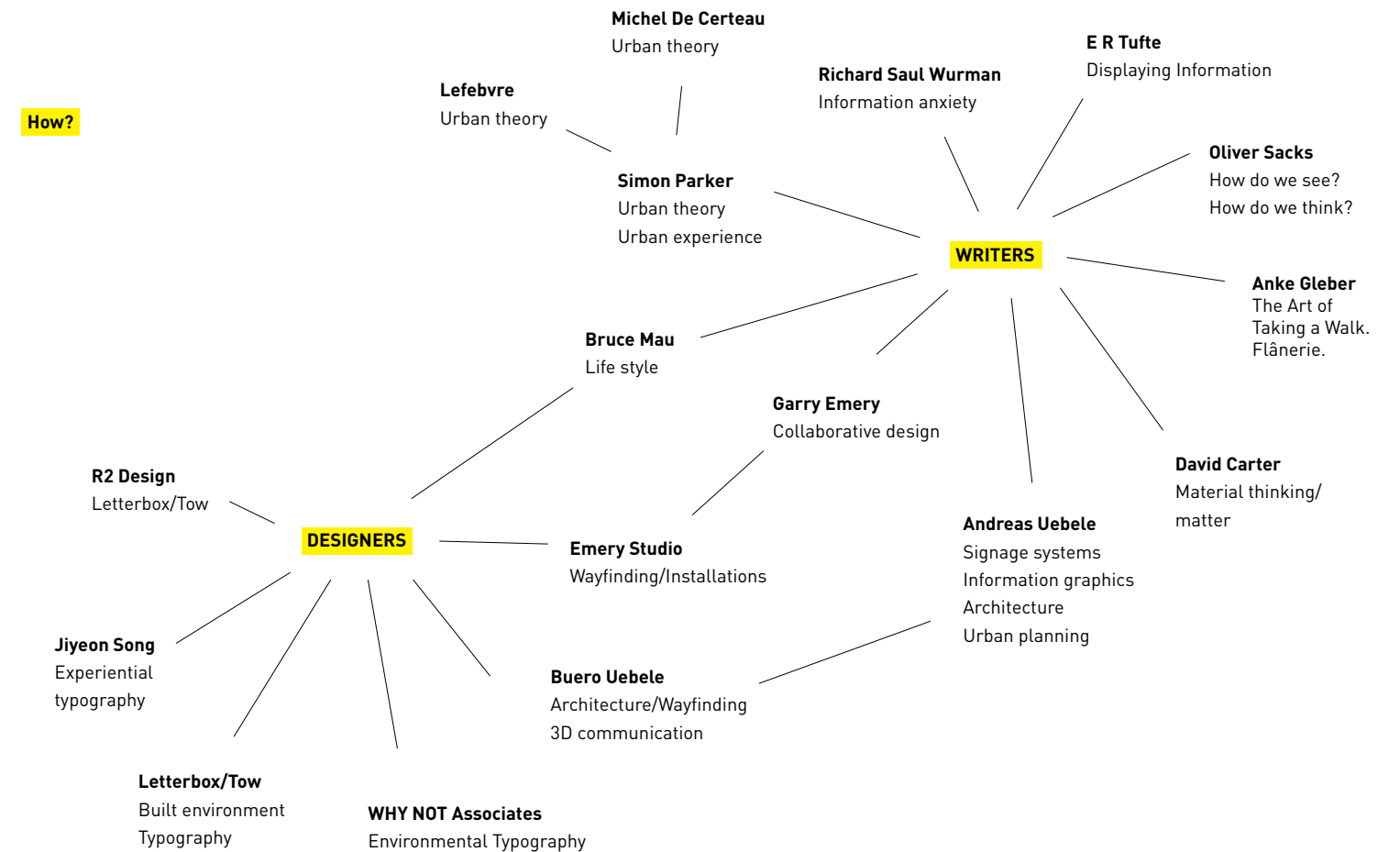
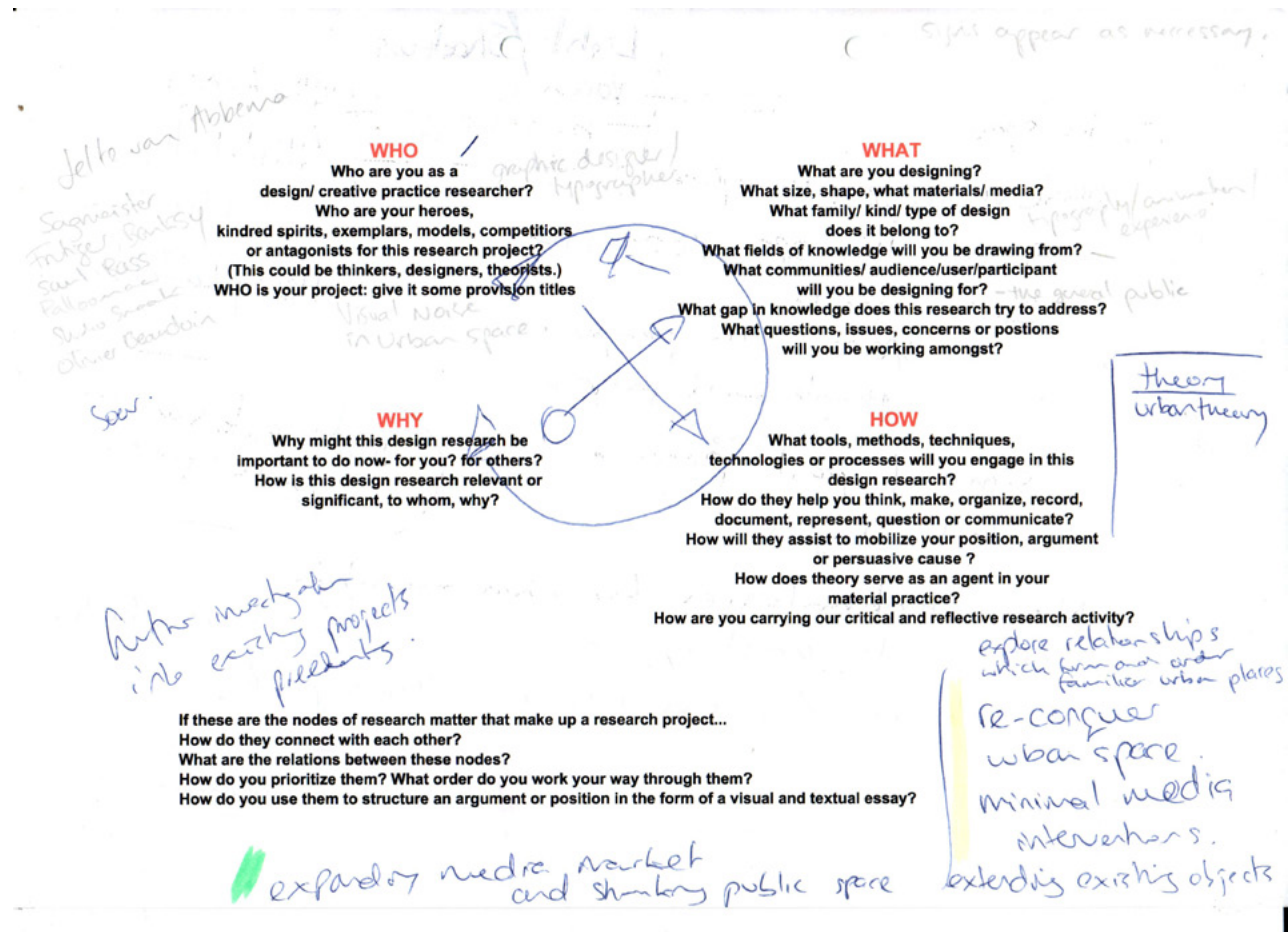



workbook

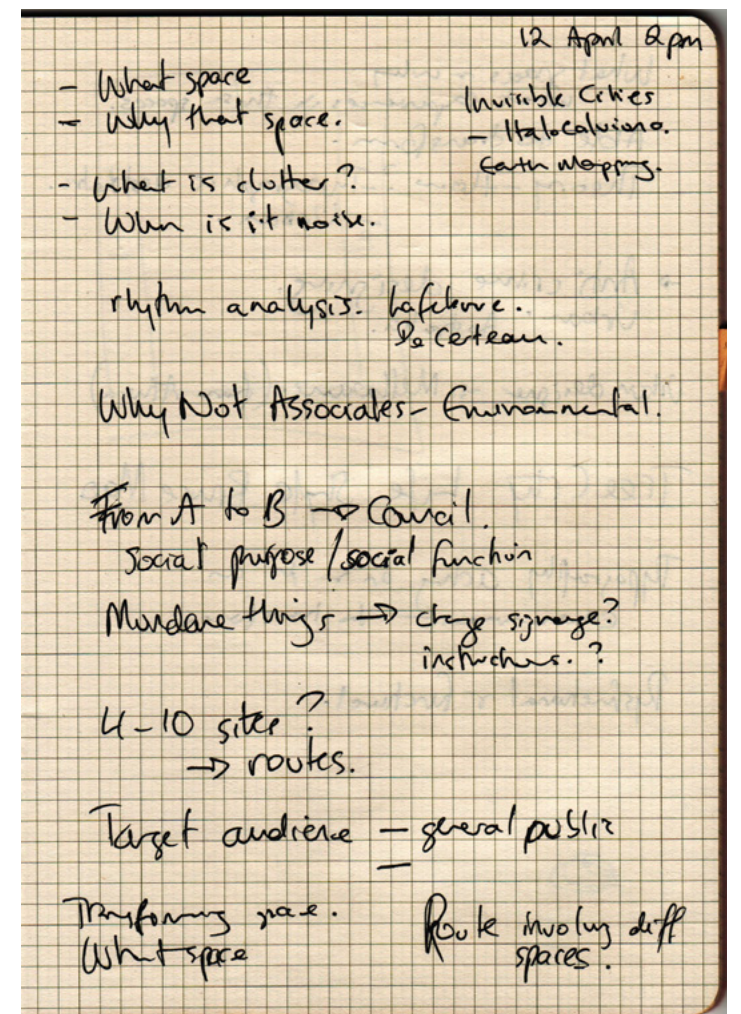
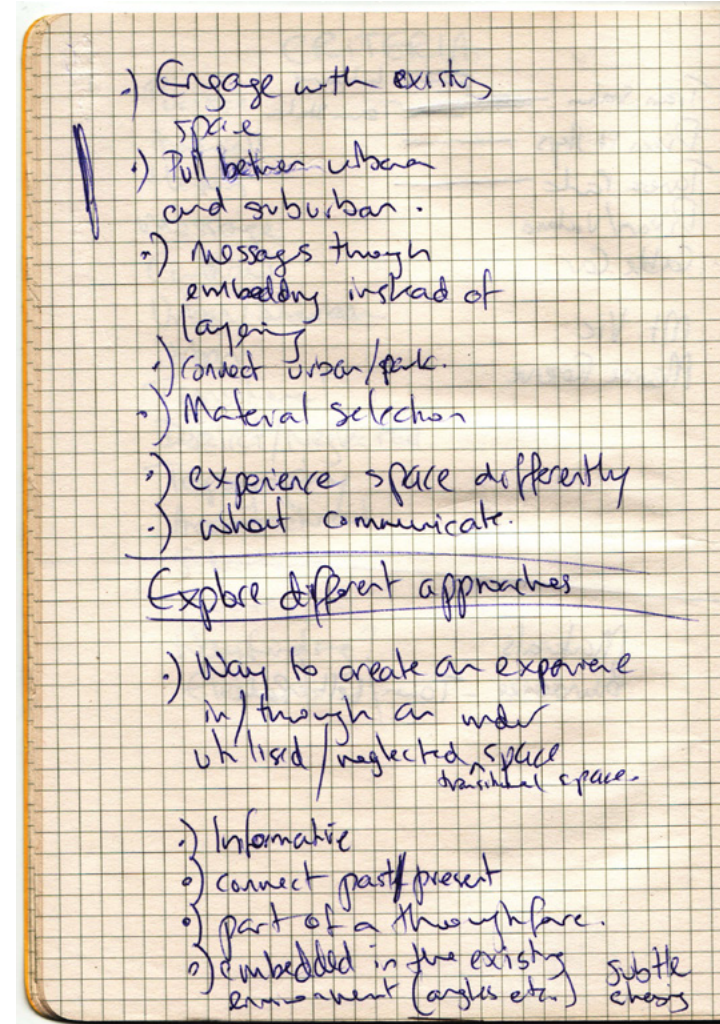
capital letters project



Proposed Reading



Proposed Reading



typewriter - co.uk
→ 3

How onwards -
(what & why? - speaks of how
to my sites. → what to draw attention to/ change.

1) Statement of how/why?
↓
Type in environment
underutilized.
Prop statement.
Statement and what needs to be addressed.
Design Question Brief

Gap? → Underutilized.
Draw attention - form/directional/instructional

Tufte - Vis display of quan...
Debele.

32 Down 16 Female 16 Male.
8 Chatting
7 ipod
3 texting
1 phone.

18 Up 7 Male 6 Female.
5 Chatting
3 ipod
2 running.
1 texting
2 now shopping

④ Maps: Google earth
Tanera then/now
Dixon - no. of steps
Toilets.

⑤ Floor plans → Turnbull

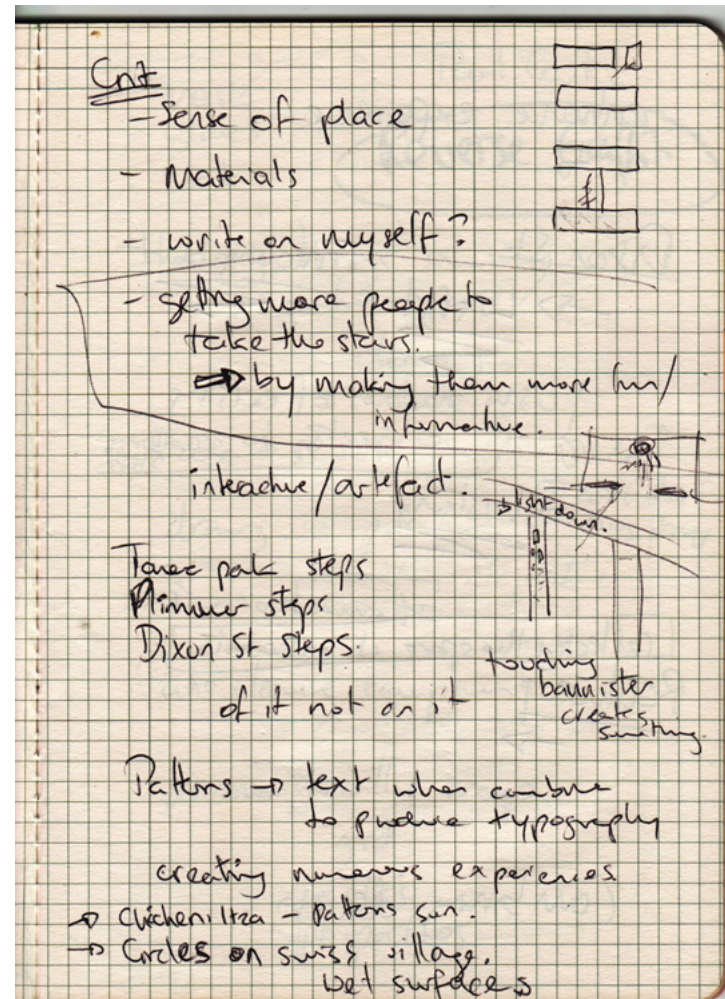
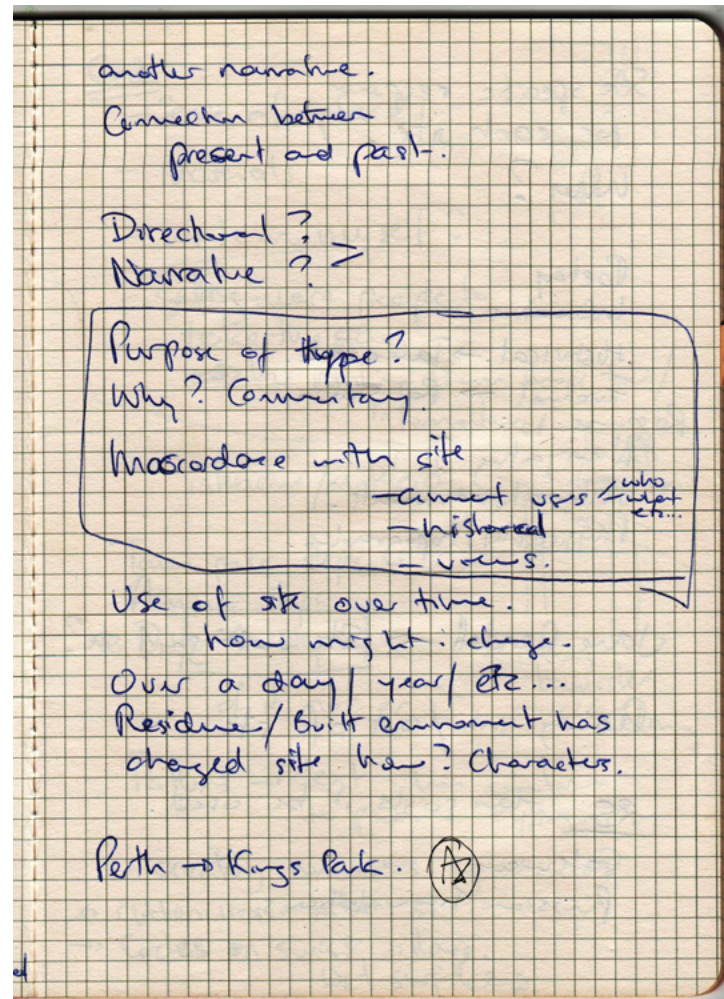
Intershy - Sunlight protection Act.
WELLYFONT? - In between spaces.
[The Streets of My City
→ Irvine-Smith. HIST →

PROJECTIONS?
Nasse - Ansaagt.?
Rain/puddles.
Mirror.

○ Circulation patterns.
Colour as identity/
way finding tool.

Colour selection
Material considerations
Typefaces.
Location
Council maps &
historical information

Regulatory signs.
Orientation signs.
Directional signs
Identification signs.



How can typography accentuate the identity of urban spaces in an integrative manner in order to enhance public experience.

The design aims to:

- Create an experience in/through an under utilised/neglected/in between space
- Highlight the importance of public space
- Highlight the way in which these spaces contribute to the rhythm of a city
- show how these spaces might be used to inform/connect people to their surroundings
- create a sense of place
- allow person to experience/explore the space differently (whether this is a one off experience or multiple)

The design should possess the following features:

- be informative/have a purpose
- connect the past to the present
- connect the urban to the landscape
- connect the person to the space
- be embedded/complimentary to the existing features, materials and topography (architectural/natural angles already present)
- interactive element – between space, elements and human
- be rich in content whilst still being subtle in terms of placement

What spaces & why
what experiences in these spaces.
Able to transform.
Theory - How? - Typographic aesthetic.
- Urban.
→ Anti crime designing.
Urban - Australia.
Urban design → Melbourne. (from Africa)
Tree City Life Style Bruce Mao
Typography acting as an environment to transform.
Rhythmic and functional.

- engaging with the sites) retrospectively
nostalgically
- collective memory of the sites.
(preserved history)
memories of past use.
grass root histories.
micro-politics.
lost relics.
rotating boards.

Experimenting
Do I want a strict system?
Fonts, colours materials...

150 IN BETWEEN PLACES
some blurb about my project and wellington
URBAN SPACES
and some more details and all that
CITY TRACES

150 PLACES
SPACES
TRACES

150 IN BETWEEN PLACES
some blurb about my project and wellington
URBAN SPACES
and some more details and all that
CITY TRACES
PLACES
SPACES
TRACES

URBAN PLACES
IN BETWEEN SPACES
CITY TRACES
URBAN PLACES
IN BETWEEN SPACES
CITY TRACES

SYSTEM FOR SITE NARRATIVE? Or do I treat each site more specifically?

Inorder to code the various sites and their narratives, looking at a type of (grid) system, once applied to sites might have to adjust. Will this work? Can it be applied to various structures and materials/surfaces. Needs to work well at various sizes. Playing around with options:

1840

letters twopence,
the first daily mail from Thorndon to Pito-one
newspapers
was inaugurated on July 11th
a penny.

EXAMPLE STORY – IDEAL TYPE OF STORY?

I like the simplicity of this narrative:

The first Wellington Post Office, burnt down in 1842, stood where the citizens' memorial now stands, and the first daily mail from Thorndon to Pito-one was inaugurated on July 11th, 1840 - letters twopence, newspapers a penny.

FONT CHOICE

Use a font typical of signage?
Or use a New Zealand font?
Kris Sowersby's National?

WORK THROUGH

In between spaces, in between narratives
Layering of information
Type could also be added to the numeric glyphs

How will the user know to use smart
scan/go to website for more info?
Info in bar of glyphs?

1840

letters twopence,
newspapers
a penny.

1840

letters twopence,
the first daily mail from Thorndon to Pito-one
newspapers
was inaugurated on July 11th
a penny.

Experimenting
Do I want a strict system?
Fonts, colours materials...

1840

letters twopence,
the first daily mail from Thorndon to Pito-one
newspapers
was inaugurated on July 11th
a penny.

1865

letters twopence,
the first daily mail from Thorndon to Pito-one
newspapers
was inaugurated on July 11th
a penny.

1840

letters twopence,
the first daily mail from Thorndon to Pito-one
newspapers
was inaugurated on July 11th
a penny.

letters twopence,
the first daily mail from Thorndon to Pito-one
newspapers
was inaugurated on July 11th
a penny.

1840

Criteria for
choice! Info displayed.

Political?
Cultural?
Social.

1840

letters twopence,
the first daily mail from Thorndon to Pito-one
newspapers
was inaugurated on July 11th
a penny.

Typographic
remnants?

1840

letters twopence,
the first daily mail from Thorndon to Pito-one
newspapers
was inaugurated on July 11th
a penny.

PLACING

TYPE

Re-thinking visual language in transitional space



How can typography accentuate the identity of urban spaces in an integrative manner in order to enhance public experience.



Existing typography

Dominant colours

Informational typography

Marketing/commercial typography



Existing typography

Dominant colours

Informational typography

Marketing/commercial typography



Existing typography

Dominant colours

Informational typography

Marketing/commercial typography



Existing typography

Dominant colours

Informational typography

Marketing/commercial typography

superimpose stuff?

Rhythm analysis

+ snid

□□□□ colour charts.

existing typography
put in a scale.

transformational?

large letters → each letter/font
symbolising something - connecting
to post/place.

superimpose stuff?

Rhythm analysis

+ snid

□□□□ colour charts.

existing typography
put in a scale.

transformational?

large letters → each letter/font
symbolising something - connecting
to post/place.

superimpose stuff?

Rhythm analysis

+ snid

□□□□ colour charts.

existing typography
put in a scale.

transformational?

large letters → each letter/font
symbolising something - connecting
to post/place.

superimpose stuff?

Rhythm analysis

+ snid

□□□□ colour charts.

existing typography
put in a scale.

transformational?

large letters → each letter/font
symbolising something - connecting
to post/place.

superimpose stuff?

Rhythm analysis

+ snid

□□□□ colour charts.

existing typography
put in a scale.

transformational?

large letters → each letter/font
symbolising something - connecting
to post/place.

superimpose stuff?

Rhythm analysis

+ snid

□□□□ colour charts.

existing typography
put in a scale.

transformational?

large letters → each letter/font
symbolising something - connecting
to post/place.

The diagram is a 2x2 matrix with 'INFORMAL' at the top, 'FORMAL' at the bottom, 'PRIVATE' on the left, and 'PUBLIC' on the right. The quadrants contain the following items:

- Informal-Private:** iPod, Conversation, Mobile phone
- Informal-Public:** Meeting place, Pedestrian
- Formal-Private:** Bicycle traffic
- Formal-Public:** Retail, Public Transportation

Dixon St. Fri 8pm.

up 28 steps.
26 Steps.
13 Steps
Bench.
14 Steps.

old yang

||

Groups spread
single down right
up right

17:25. 32 pause.
35.

Down 15 Steps (Dark decrease)

Up Up

1) 3 girls 2 boys 1 man	chatting. chatting amusing, pulli	2 boys chatting	♂ ipod Hanging.
2)	← ⊗ Guy texting pod.	1 girl party	♀ ipod spart. ♀ ipod spart. ♀ ♀ shopping New chat.
3)	♂ ♂ conv. ♀ down. ♂ Road. ♀ down ♀ texting ripod on text books. ♀ x3 down	♀ — ♂ x2. ♂ ipod. (x3) — past Café. ♂ middle	♀ shopping. ♂ — ♂ ♂ ♀ running.
			32 Down. 11 UP

→ Flays up top / phone 2 conv.
Smoking. 17:37.

16:42. Fri 8m.

Cable Car.

~~Route 1~~

Bot garden Map. IIII

Map

Tried Viewer III

Route 1 II

Route 2 II

Route 3 II

Route 4 II

Bikes

Route 1


Route 2.

Route 4. IIII IIII 9 7
2 2

Route 3. I



1941	1960	1979	1998
1942	1961	1980	1999
1943	1962	1981	2000
1944	1963	1982	2001
1945	1964	1983	2002
1946	1965	1984	2003
1947	1966	1985	2004
1948	1967	1986	2005
1949	1968	1987	2006
1950	1969	1988	2007
1951	1970	1989	2008
1952	1971	1990	2009
1953	1972	1991	2010
1954	1973	1992	2011
1955	1974	1993	2012
1956	1975	1994	2013
1957	1976	1995	2014
1958	1977	1996	2015
1959	1978	1997	

History	Photos	Dates	Materials
<p>The former Settlement Restaurant in Wilks St is torn down to make way for a small brick modern 12-story apartment building. The new owner of the lot has made a reputation for a restaurant of the same name for the original resource invested and a temporary car park for seven years.</p> <p><i>Good infrastructure!</i></p>			
<p>In 1966 Albert Hoffman and Les Madsen opened their first ice cream parlor in Waterloo Street, Wellington, New Zealand.</p> <p>In 1968 a second shop was opened in Wellington and another one in Dunedin. The same year, Top Top Ice Cream Company was registered as a manufacturing company. In 1970, the Top team introduced the world's first</p>			



COMMANDING a view of all the surrounding countryside the Central Park house for elderly folk in Ohio Road has meant "family" to members of Wellington's old legends since 1937. The original double-story block has had a number of additions since then due to make it possible to accommodate the present 165 residents.

PHOTO: The house of the old is the Silver Kieran memorial chapel. Here the Maroon (Miss E. Flanagan) and Nurse E. Kavanagh chat with some of the 80 women inmates about their morning recreation activities. On Sundays this most recent addition to the hospital is the scene of devotional services with alternating denominational ministers.



The Central Park Hospital for elderly people which the Wellington Hospital Board plans to replace before 1966. The Board says nearly 1000 beds will be required in the new hospital and that the present building is too small for the present needs.

(from previous page)

Saturday Gala In Grounds Of Old People's Home

NEXT Saturday will be gala day at the Central Park Hospital grounds from 1.30pm onwards.

The annual gala will be performed by the Maori (Mr. Kiri) at 2.30pm, and from then on stalls, side shows, banding and other sports, marking gifts, party robes, and music will be the order.

The chairman of the Wellington Hospital Board, Dr. M. J. Nicolson, will be present to make a short address. The programme for the day is in the hands of the Wellington Hospital Board, and will be a most successful one.

The Central Park Hospital for elderly people, situated in Ohio Road, will be the scene of the day's events. The grounds are well kept and the building is a fine example of modern architecture.

Established 1893

Central Park Hospital was established in 1893, and has since then been a home for the elderly. It has a long and distinguished history, and has been a source of pride to the community.

The hospital has a large and comfortable building, and the grounds are well kept. It has a long and distinguished history, and has been a source of pride to the community.

Needs different

Needs of the old who live in the Central Park Hospital are different from those of the young. The hospital has a long and distinguished history, and has been a source of pride to the community.

The hospital has a large and comfortable building, and the grounds are well kept. It has a long and distinguished history, and has been a source of pride to the community.

GOVERNMENT HOUSE LAND VITAL TO HOSPITAL, SAYS CHAIRMAN

THE lifting of hospital designation over the land bounded by Mein, Wilson, Daniel and Owen Streets would be disastrous, the chairman of the Wellington Hospital Board (Dr M J Nicolson) said yesterday.

He was commenting on a report by the M.P. for Island Bay that a Government proposal to lift the hospital designation over the land bounded by Mein, Wilson, Daniel and Owen Streets would be disastrous. The chairman of the Wellington Hospital Board (Dr M J Nicolson) said yesterday.

The report recommended that the land be used for other purposes, and that the hospital designation be lifted. The chairman of the Wellington Hospital Board (Dr M J Nicolson) said yesterday.

Services

The hospital provides a wide range of services for its residents, including medical care, nursing, and social services. It has a long and distinguished history, and has been a source of pride to the community.

Home Trust

The Home Trust is a charitable organization that provides housing for the elderly. It has a long and distinguished history, and has been a source of pride to the community.

Outward

The hospital has a long and distinguished history, and has been a source of pride to the community. It has a large and comfortable building, and the grounds are well kept.

Central Park Site Too Steep For Modern Hospital

THE Central Park Hospital site was too steep for the modern replacement planned by the Wellington Hospital Board, the chairman (Dr M J Nicolson) said yesterday.

The board wanted to replace the wooden building opened in 1904 with, possibly, a 100-bed geriatric hospital by 1966, he said. But the present hillside site would mean several separate units, difficult terrain for elderly people, and complicated roading.

The three-storey building with no lifts made movement difficult for patients, and numbers had dwindled from 100 to under 40 because of the expected rebuilding.

Dr Nicolson said the Wellington City Council had leased policy two acres of flat town-site land to the board for

find land in an existing suburb, but this would be needed in future for geriatric units to cater for people in those areas.

A demographic study by the Department of Health had shown that the board would need 600 beds by 1966 to cope with people over the age of 65. At present the board had 416 for this purpose.

The modern attitude, Dr Nicolson said, was that each major hospital—in this case Wellington, Hunt, and Keneburn—should have a short-term rehabilitation and assessment unit and a long-term centre in its area.

The replacement for the Central Park Hospital would provide long-term care for some patients from the Wellington city and suburbs.

The recently-opened Ewart Geriatric Rehabilitation and Day Care Centre in Mein Street catered for stays of up to three months, and other long-stay beds planned for the Newtown hospital site would serve the same area.



1971



1980



1990



2009



2009



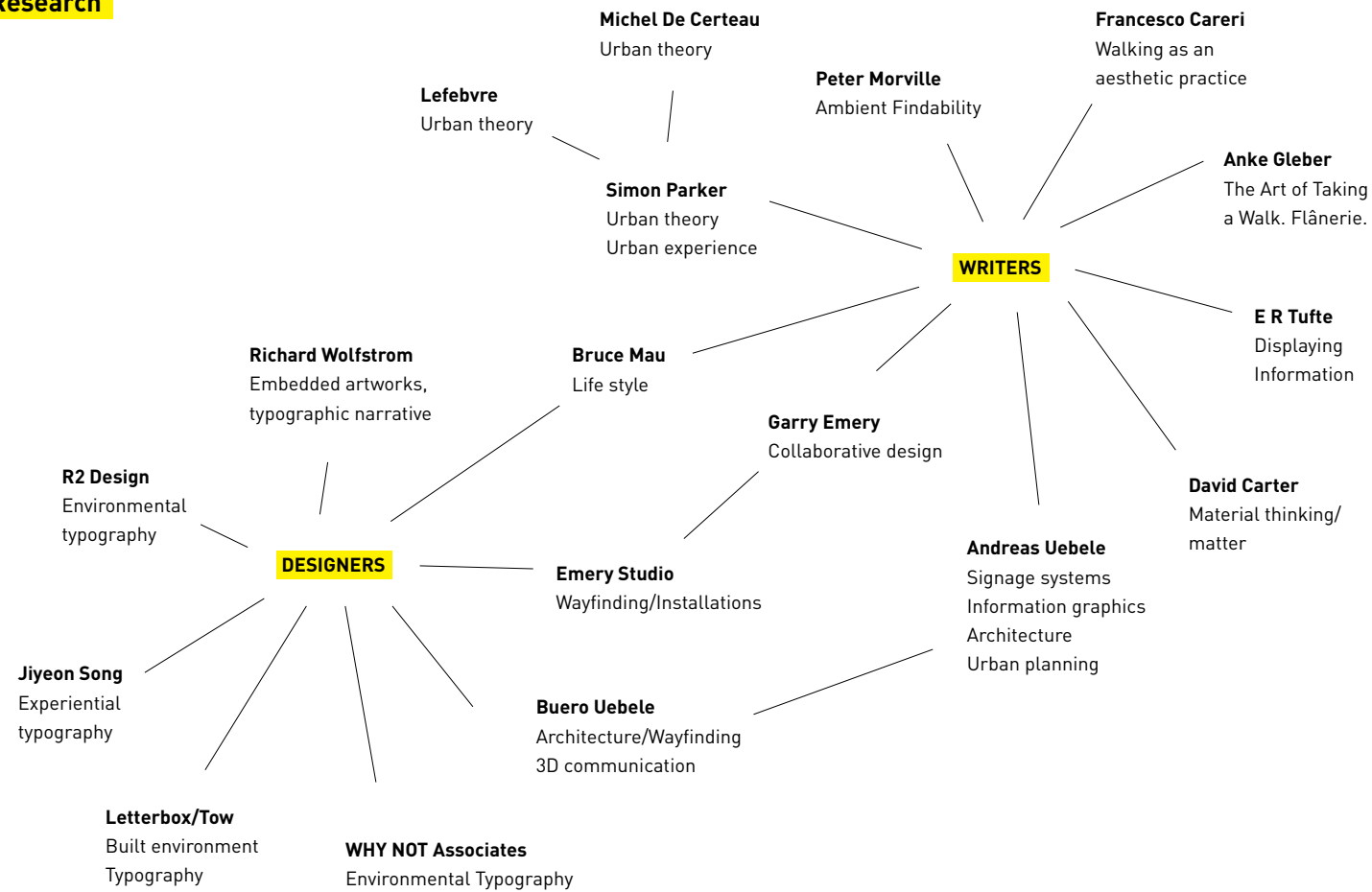
Tanera Park

1893 Old Men's/Benevolent Home
1937 Ohio Home
1945-1975 Central Park Hospital
WWII American soldiers - Brooklyn



What did these three buildings house?
Floorplans held at Turnbull Library

Research



Literature



JOURNEY THROUGH TIME AND SPACE

With the aim to reveal history of in between spaces/places relating to 1865–2015

SITE CRITERIA

- Main Criteria**
- The site is situated in Wellington
 - The site must be an in between space/terrain vague (connector space, tunnel, bridge, alleyway, street) or a ‘derelict’ space in between uses (temporary carpark, building site etc.)
 - The site must reveal an interesting past which relates to a date between 1865–2015

Sub Criteria

- Practical**
- Ease of access
 - Geographical position/topology
 - Clustering of sites
 - Convenient start/finish point
 - Length of walk (time taken as well as distance walked)
 - Distance between sites

BREAKDOWN OF SETS

- Overall Set**
- 150 year journey through time and space.
 - In between Spaces

- Having researched other cities as well as Wellington’s City Walks the general themes were:**
- Architecture
 - History
 - Adventure
 - Nature
 - Arts/Culture
 - Local Interest
 - Food/Drink

At the moment my project seems to fall mainly into history with a hint of architecture, culture and local interest along with a discovery element.

Breakdown of sets

- Some of the overriding similarities/themes when looking at the locations are:**
- Reclamation
 - Street names
 - Transport
 - Alleyways/tunnels/bridges/steps – connector spaces
 - Derelict sites (abandoned buildings/ruins/empty spaces, where buildings have been removed but nothing has been put in their place)

Some themes such as
Hospitals
WWs
Recreation
were researched and the discarded due to insufficient facts or not enough sites relating to the theme within the time period.


The in between sites vary tremendously in that although they are all in between spaces, their quirky or interesting history does not always relate to another site either in theme or time.

The site histories are so varied that they seemingly cannot be grouped in sets very readily.

This led me to explore the geographical and time line aspects rather than try to create groups that are simply not there.

When looking at the geographical positioning of the sites (see map of Wellington), it seemed logical to create routes and then further explore those routes/ extend the routes to discover other sites along the journey. Which would then correspond to the 1865–2015 time period.

The jumping back and fourth over time is an important factor to consider when devising the routes. Can it work? Is the alternative/unseen/unwrapped Wellington theme enough to hold them together.



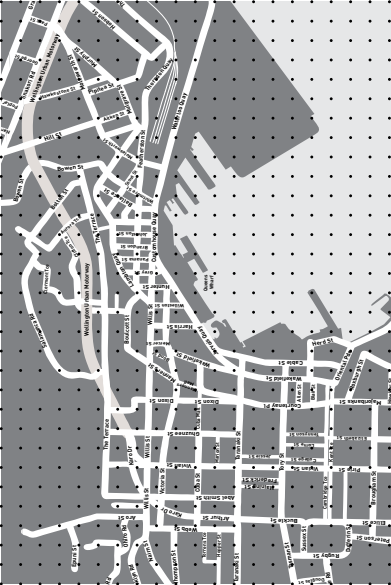
Disguised intervention

40ish Sites



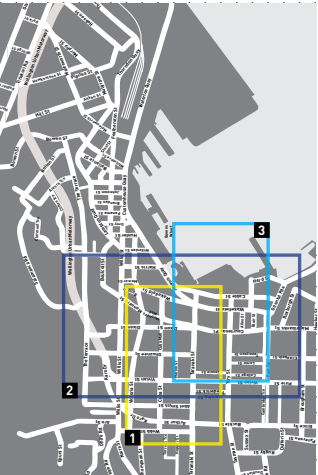
- | | | |
|----------------------------------|--------------------------------|-----------------------------------|
| 1. Tanera Park/Epuni St | 19. The Oaks Complex | 37. Waitangi Park? |
| 2. Arthur Street | 20. Glover Park | 38. Blair St |
| 3. Courtenay Toilets | 21. Chaffers NW/Te Aro Station | 39. Car park/Site of Shed 17 |
| 4. Cnr. Harris St/Jervois Quay | 22. Farmers Lane (York/Tokio) | 40. Car park/Site of Custom House |
| 5. Frank Kitts Park | 23. Dixon St Steps | 41. Willis/Vivian St Carpark |
| 6. Harris Street Bridge to F.K.P | 24. Left Bank | |
| 7. Cambridge/Kent Tce | 25. Garrett St/Bute St | |
| 8. Basin Reserve | 26. 155 Willis St | |
| 9. Bus (Tram) Tunnel | 27. Woodward St | |
| 10. Sutch Memorial Toilets? | 28. Lambton Quay | |
| 11. Opera Lane | 29. Church St (Jacob's Ladder) | |
| 12. Edward St | 30. Karo Drive Walkway | |
| 13. Cnr. Dixon/Victoria | 31. Karo Drive Remnants | |
| 14. Swan Lane/Car Park | 32. Grand Arcade | |
| 15. Tasman St Pool | 33. Victoria Arcade/Chews Lane | |
| 16. Egmont St | 34. Bond/Lombard St Parking | |
| 17. Midland Park | 35. Lukes Lane | |
| 18. Mt. Victoria Tunnel | 36. Te Aro Park/Pigeon Park | |

Mapping system



Map sits on grid system
Universal grid for project?

Mapping experiments



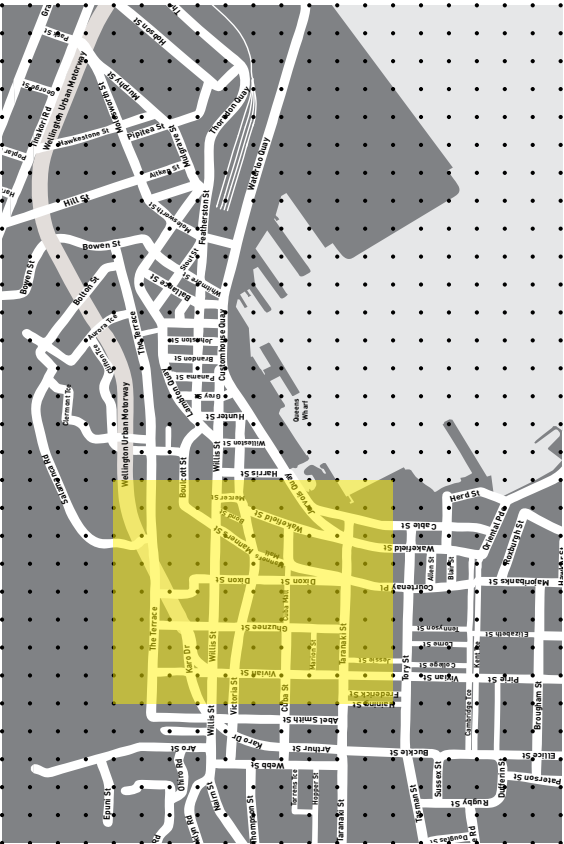
Previous experiments – Example SET/Walk 01



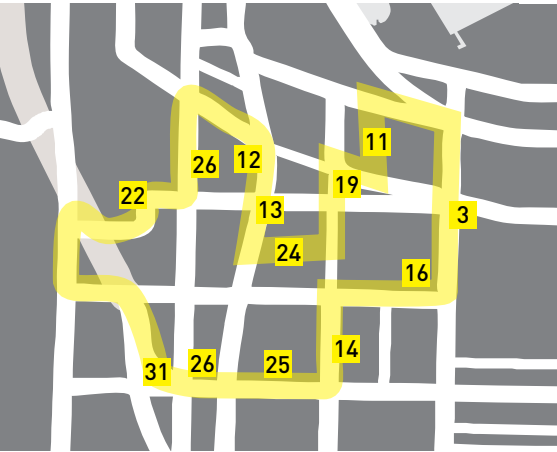
The grid and the squares could form part of the coding and design.
Further design concepts to be explored

Each set/walk can then have a zoom in map.
The maps can be displayed on one main map and then individually for each walk.

Mapping system



Example Loop Walk



Some example scribbles:

Experimenting with grid and map reading.
Working with the grid.



- Reclaimed land**
- 4. Cnr. Harris St/Jervois Quay
 - 5. Frank Kitts Park
 - 6. Harris Street Bridge to F.K.P.
 - 7. Cambridge/Kent Tce
 - 8. Basin Reserve
 - 21. Chaffers New World

-This route follows the old shoreline
-Most of the reclamation took place from 1870 onwards
-More sites to be added



- Innecity Loop**
- 3. Courtenay Toilets
 - 11. Opera Lane
 - 12. Edward St
 - 13. Cnr. Dixon/Victoria
 - 14. Swan Lane/Car Park
 - 19. The Oaks Complex
 - 20. Post Office Corner?
 - 23. Dixon St Steps
 - 24. Left Bank Alley/Throughfare
 - 25. Garrett St/Bute St Carpark
 - 26. 155 Willis St
 - 30. Karo Drive Walkway

-This route loops
-It includes alleyways, steps, carparks
and derelict buildings



- 1. Tanera Park/Epuni St
- 2. Arthur Street
- 9. Bus (Tram) Tunnel
- 10. Sutch Memorial Toilets?
- 15. Tasman St Pool
- 18. Mt. Victoria Tunnel
- 31. Karo Drive Remnants

JOURNEY THROUGH TIME AND SPACE

With the aim to reveal history of in between spaces/places relating to 1865–2015

ROUTE AMMENDMENTS

Video + Photo Documentation

- Through walking the given routes some ammend-ments have been made
- Distances between sites and possible addition or subtraction of sites still to be finalised.
- Exact walk times to be set once routes are fina-lised

Routes

- Inner City Loop Route is a quirky in between and through spaces walk mainly involving shortcuts etc.
- Reclamation Route loops to finish within walking distance from Loop Walk but still needs tweaking.
- Inner City Fringe still needs sites added

AUGMENTED REALITY APP? + ANALOGUE DESIGN

- How can app combine with analogue design?
 - How will pointer be inserted into the environment?
- Different material



Possible route ammendments



- Innecity Loop**
- 3. Courtenay Toilets
 - 11. Opera Lane
 - 12. Edward St
 - 13. Cnr. Dixon/Victoria
 - 14. Swan Lane/Car Park
 - 19. The Oaks Complex
 - 20. Post Office Corner?
 - 23. Dixon St Steps
 - 24. Left Bank Alley/Throughfare
 - 25. Garrett St/Bute St Carpark
 - 26. 155 Willis St
 - 30. Karo Drive Walkway

- This route loops
- It includes alleyways, steps, carparks and derelict buildings

Possible route ammendments

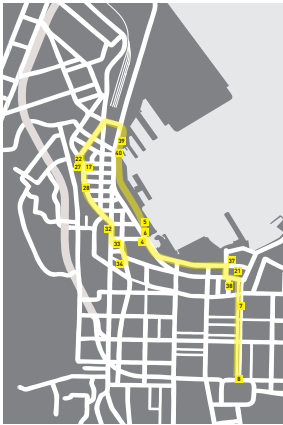


- Reclaimed land**
- 4. Cnr. Harris St/Jervois Quay
 - 5. Frank Kitts Park
 - 6. Harris Street Bridge to F.K.P
 - 7. Cambridge/Kent Tce
 - 8. Basin Reserve
 - 21. Chaffers New World
- Add:**
Start at Train Station?
Waterloo Quay
Customhouse Quay

- This route follows the old shoreline
- Most of the reclamation took place from 1870 onwards



- Innecity Loop**
- 24. Left Bank Alley/Throughfare
 - 19. The Oaks Complex
 - 11. Opera Lane
 - 35. Lukes Lane
 - 3. Courtenay Toilets
 - 16. Egmont St
 - 14. Swan Lane/Car Park
 - 20. Glover Park
 - 25. Garrett St/Bute St Carpark
 - 26. 155 Willis St
 - 30. Karo Drive Walkway
 - 23. Dixon St Steps
 - 41. Willis/Vivian St Carpark
 - 12. Edward St
 - 13. Cnr. Dixon/Victoria
 - 36. Te Aro Park/Pigeon Park



- Reclaimed land**
- 4. Cnr. Harris St/Jervois Quay
 - 5. Frank Kitts Park
 - 6. Harris Street Bridge to F.K.P
 - 7. Cambridge/Kent Tce
 - 8. Basin Reserve
 - 21. Chaffers New World
 - 22. Farmers Lane (York/Tokio)
 - 17. Midland Park
 - 27. Woodward St
 - 39. Car park/Site of Shed 17
 - 40. Car park/Site of Custom House
 - 32. Grand Arcade
 - 33. Victoria Arcade/Chews Lane
 - 34. Bond/Lombard St Parking
 - 37. Waitangi Park?
 - 38. Blair St

JOURNEY THROUGH TIME AND SPACE

With the aim to reveal history of in between spaces/places relating to 1865–2015

QUESTIONS

Routes

- Geographical enough?
- Video/Photo, process
- Time/Distance
- part of system/set 150?
- how many walks?
- how portray this in finished product?

History/Narratives

- 40ish sites
- Finish info sheets with archive material/info
-

Site specific pointer

- Reveal
- light/cleaning/shadow/
- mini projector
- coding system, enough on its own?
- map reveals year/smartphone/pda does, along with pointer to next site?

AR

- How could augmented reality work with this?

USAGE GROUPINGS

DERELICT

- 1. Tanera Park/Epuni St
- 2. Arthur Street
- 3. Courtenay Toilets
- 4. Cnr. Harris St/Jervois Quay
- 10. Sutch Memorial Toilets?
- 15. Tasman St Pool
- 31. Karo Drive Remnants
- 19. The Oaks Complex
- 26. 155 Willis St
- 25. Garrett St/Bute St
- 41. Willis/Vivian St Carpark

STEPS

- 29. Church St (Jacob's Ladder)
- 23. Dixon St Steps
- 6. Harris Street Bridge to F.K.P
- Plimmer Steps?

TUNNEL/THROUGHFARE

- 9. Bus (Tram) Tunnel
- 11. Opera Lane
- 12. Edward St
- 30. Karo Drive Walkway
- 18. Mt. Victoria Tunnel
- 24. Left Bank
- 22. Farmers Lane (York/Tokio)
- 14. Swan Lane/Car Park
- 16. Egmont St
- 27. Woodward St
- 32. Grand Arcade
- 33. Victoria Arcade/Chews Lane
- 35. Lukes Lane
- 38. Blair St

RECLAMATION

- 7. Cambridge/Kent Tce
- 8. Basin Reserve?
- 5. Frank Kitts Park
- 6. Harris Street Bridge to F.K.P
- 17. Midland Park
- 28. Lambton Quay
- 39. Car park/Site of Shed 17
- 40. Car park/Site of Custom House

CAR PARKS

- 5. Frank Kitts Park
- 6. Harris Street Bridge to F.K.P
- 13. Cnr. Dixon/Victoria
- 14. Swan Lane/Car Park
- 21. Chaffers NW/Te Aro Station
- 25. Garrett St/Bute St
- 26. 155 Willis St
- 34. Bond/Lombard St Parking
- 39. Car park/Site of Shed 17
- 40. Car park/Site of Custom House
- 38. Blair St
- 41. Willis/Vivian St Carpark

PARKS

- 36. Te Aro Park/Pigeon Park
- 5. Frank Kitts Park
- 17. Midland Park
- 20. Glover Park
- 37. Waitangi Park

GEOGRAPHICAL
GROUPINGS

Reclaimed land

4. Cnr. Harris St/Jervois Quay

5. Frank Kitts Park

6. Harris Street Bridge to F.K.P

7. Cambridge/Kent Tce

8. Basin Reserve

21. Chaffers New World

22. Farmers Lane (York/Tokio)

17. Midland Park

27. Woodward St

39. Car park/Site of Shed 17

40. Car park/Site of Custom House

32. Grand Arcade

33. Victoria Arcade/Chews Lane

34. Bond/Lombard St Parking

37. Waitangi Park?

38. Blair St

Innercity Loop

24. Left Bank Alley/Throughfare

19. The Oaks Complex

11. Opera Lane

35. Lukes Lane

3. Courtenay Toilets

16. Egmont St

14. Swan Lane/Car Park

20. Glover Park

25. Garrett St/Bute St Carpark

26. 155 Willis St

30. Karo Drive Walkway

23. Dixon St Steps

41. Willis/Vivian St Carpark

12. Edward St

13. Cnr. Dixon/Victoria

36. Te Aro Park/Pigeon Park

Inner City Fringe

1. Tanera Park/Epuni St

2. Arthur Street

9. Bus (Tram) Tunnel

10. Sutch Memorial Toilets?

15. Tasman St Pool

18. Mt. Victoria Tunnel

31. Karo Drive Remnants

USAGE GROUPINGS

DERELICT

1. Tanera Park/Epuni St

2. Arthur Street

3. Courtenay Toilets

4. Cnr. Harris St/Jervois Quay

10. Sutch Memorial Toilets?

15. Tasman St Pool

31. Karo Drive Remnants

19. The Oaks Complex

26. 155 Willis St

25. Garrett St/Bute St

41. Willis/Vivian St Carpark

TUNNEL/THROUGHFARE

9. Bus (Tram) Tunnel

11. Opera Lane

12. Edward St

30. Karo Drive Walkway

18. Mt. Victoria Tunnel

24. Left Bank

22. Farmers Lane (York/Tokio)

14. Swan Lane/Car Park

16. Egmont St

27. Woodward St

32. Grand Arcade

33. Victoria Arcade/Chews Lane

35. Lukes Lane

38. Blair St

CAR PARKS

5. Frank Kitts Park

6. Harris Street Bridge to F.K.P

13. Cnr. Dixon/Victoria

14. Swan Lane/Car Park

21. Chaffers NW/Te Aro Station

25. Garrett St/Bute St

26. 155 Willis St

34. Bond/Lombard St Parking

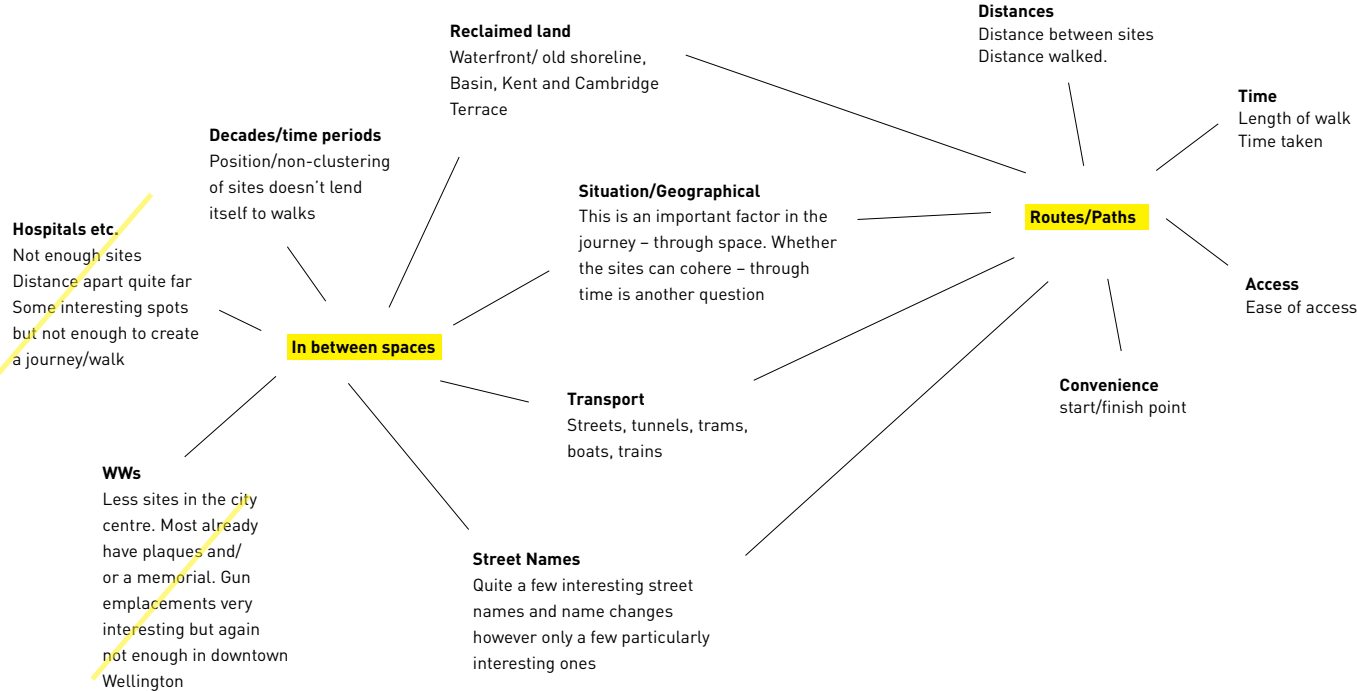
39. Car park/Site of Shed 17

40. Car park/Site of Custom House

38. Blair St


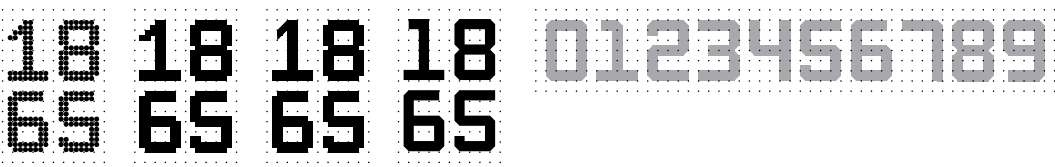
41. Willis/Vivian St Carpark

Process



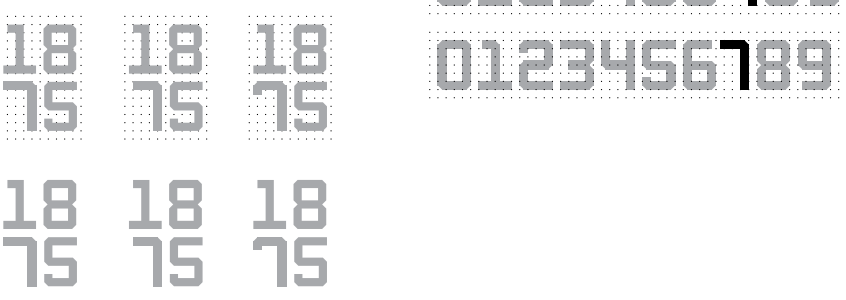
Code system

150 square grid – initial modular glyphs to display years.





Glyphs

Further exploration of variations of glyphs. Modular and neutral so as to be suitable for combining with existing shapes/light etc.




Code system

Non-spacial QR code system development.
The code acts as a scannable barcode relating to each year connecting the user to more detailed information about the site via PDA. Working on the timeline basis.
Position of the square relates to the year of interest of that site



PLACING TYPE
In between places
Urban spaces
City traces



Code system

Looking at various methods to represent the year in a code



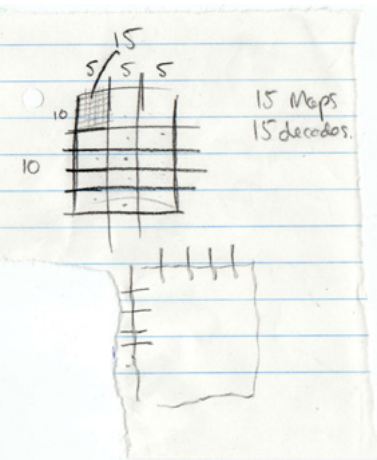
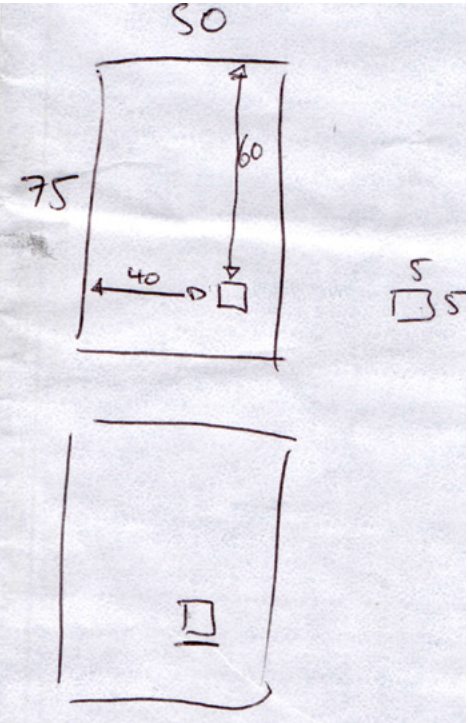
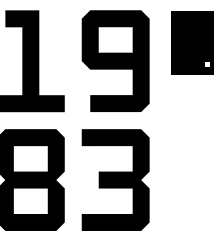
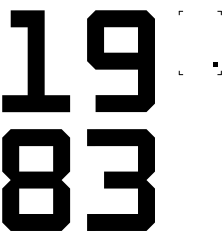
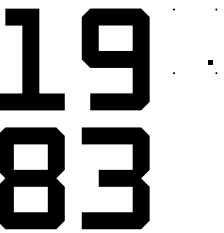

Code system

Each square represents a particular year in the 1865–2015 time period. The position of the square allows the user to see where on the timeline the site sits in regard to the entire period.


Removing the grid so the spacial aspect is taken away and it becomes calendar/timeline based.

What will be scannable?
What makes the code unique? Is this necessary? How will the user know to scan etc?


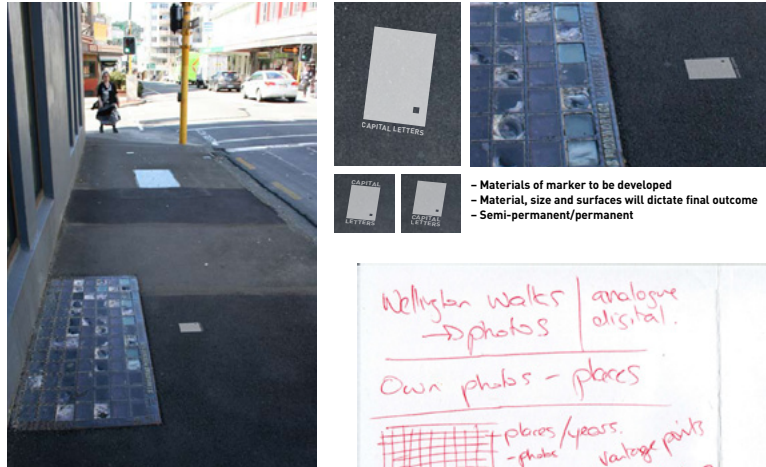
Further research/ thought into codes and apps is necessary once




CODING/MARKING



MARKING




- 1) not adding, sending noticeable.
→ more typography
 - 2)  → solid void figure ground.
→ research into existing metal/steel plates/plates to be integrated into surroundings
 - 3) Fragments - Remnants
→ existing stuff
→ place names.
- What makes a remnant.
name? → swan lake
clipping? → tower park
actual → 30 Arthur St.
- Te Aro - area Postcode.

Discourse - written or spoken communication
Calvinio - Metaphysical Spaces.

Boundaries between the past and the present are — to reveal a new story a new layer/fabric

Introduce - markers
See if they are noticed
what people think
Interventions?

Use the photographs as the narrative - discover them as you walk


 - Vantage point taken from where you stand → direct you to next one.

Paul Curtis
Reverse Graffiti

mask
staves.
sock.
taking things away
negative space/
cleaning.

Moose → reverse graffiti.
drawing, in pollution. Green looks
→ walking, in nature


Patio cleaning equipment.
anamorphically maps.
grid.
angles.
perspectives.





CAPITAL LETTERS

1) not adding, sending noticeable.
 ↳ more typography

2)  ↳ solid void figure ground.
 ↳ research into existing metal/steel plates/plates to be integrated into surroundings

3) Fragments - Remnants
 ↳ existing stuff
 ↳ place names.

What makes a remnant.
 name? ↳ swan lane
 clipping? ↳ tower park
 actual ↳ 30 Arthur St.

MLC?
 BNZ?

4) Te Aro - area Postcode.

Archives:

Municipal Milk D. Ton St
 Swan/Wakefield Hotel?
 Shed 13 - Fire Alarm
 Harpers Corner
 Wholesale Boot Co. LTD/Fairish House
 Morrison's Bldg
 Stewarts Bldg
 Macarthy/McCarthy Bldg Tony St. 58-60
 Thompson Bros. Ltd Merchants No. 14
 (385 7739)
 McKenzies - Willis MEM?
 Bettany's Jessie St.
 N2 Truth building
 - Photo/typotypes? - LIST
 ↳ poster idea
 TG Macarthy - Archiver photos of signage.

free ambulance
110t
Plumbers
Waterfont.

Map - 24/7/
2007
2004

NEW AREAS

Waterfont
Conbin Willis
Chock Cuba

existing typography

Site
Data
Data
Codes
History

photos.

Photos

Lambton:

BNZ 1/2/3?
Midland?
Farmers Institute
Shed R1
110t → I
Prudential
SB Insurance
Hamilton Chambers
Ferry Ticket office
Shed 3
Shed 5
Haddart Parker
McKenzies
Foundation Stone Farmers Institute

Courtenay:

Ford Ebor St.
Harpers
Mt. Cook Police
Victory "Buildings"
Macarthy Tony
Pharmacy 51/Cambridge
Coxley
Milk (across road)
Betays?
Globe Tony
~~Free Ambulance~~
Zibbibo?

Cuba:

BNZ Manners

Waterfont
Free Ambulance
+ others?
Shed 3
Shed 5 +

1865 2015

Timeline

set cards + history

Codes → plates?
vinyl? → metal.
or reveal?

Maps - location
+ categories

Add My photos.

rotors.
then?
now.
usage.

Sheet 5/3

Clarie Gibbins - Post box
John Chambers.

Murdoch's
Athletic
Cambridge
CMC/Ford
Paper Bag
Munis
George Thomas
Lafry
Thompson Bros.
Harpers
Museum
Mathel Building
Navy 2
Mt Cook Police.
Stewarts.
Victory
Oratel Chambers.
Pharmacy.
Navy 1 SOC
J. Dickens - Cooley.
Boys Institute.
Milk.
Globe. 24
Free Ambulance. ④
+ Ebor St Ford ④
Macarthy Tony

Cuba:
add Tanks
add ~~Stape~~ Gibbins.

Plumbers?

Courtenay
Add Courtenay Chambers?

Willis
Hibernian?

PRIMARY RESEARCH

Walking Wellington
Photographing remnants
Recording their location

SECONDARY RESEARCH

Revealing the narrative
Gathering information from databases
Online databases
Paperspast
Business registers
Wellington City Council
Te Ara Encyclopedia
General internet search
Wellington archives
Creating remnant infocards

CODIFICATION

Mapping quarters
Colour coding
Assigning usage codes to remnants

MAPPING/TRANSLATION

Creating remnant info cards
Mapping data
Sequence mapping
Timeline mapping

TIMELINE

Timeline mapping with usage
Rearranging timeline
Grouping colours
Merging blocks

ANALYSIS

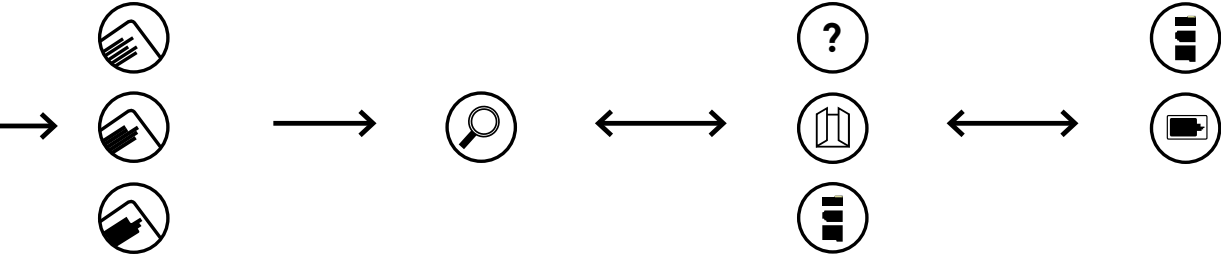
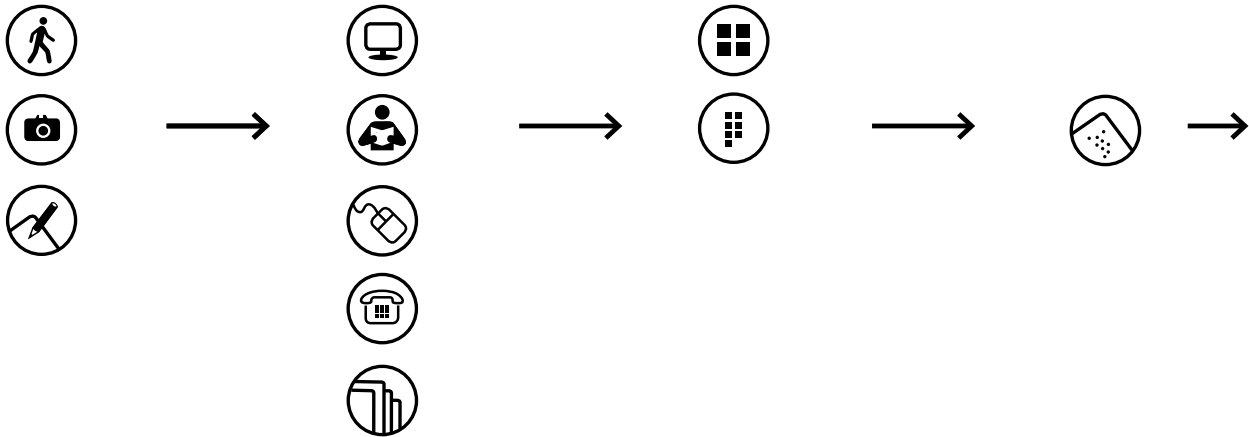
Analysing timelines/patterns

DESIGN PROCESS

Design experimentation
Folding techniques
Generating decade patterns

DESIGN

Visual language
Combining patterns with info and images



Amble → record - 2nd amble - mapped areas.

Map area → wander → photograph + locate

→ location → quarters.

→ Date

→ usage - colour code / criteria for.

→ change

→ person/business

→ place on time line + subsequent change.

colour code.

→

archives

internet/articles

papers post

humbull museums

tears

directions

streets of my city

① How old is the sign - has it always been on that hotel?

② Albermarle - a hotel name for a district but beautiful building

③ WTC resurrected or always been there - trading in what? - Left Bank A world of their own?

④ HB - people in clothing drinking coffee - did those making the clothing make coffee to drink?

⑤ Photographers - top floor - apartment

⑥ Swan lane - Swan? A person? An animal?

⑦

⑧ Wholesale retail of what?

⑨ From London.

⑩ would Morgan have approved of Striptease?

⑪ BNZ - local Brown's - still a money maker.

PRIMARY RESEARCH

Cathbury's, Gloucester St

Plumber's Building, Wakefield St

Scolton & Scolton consider any area of the cityscape to be a 'semiotic aggregate' formed of multiplicity of discourses. Signs make meaning in relation to where (and when) they are physically placed in the material world. (Scolton & Scolton, 2003). A primary focus in geosemiotics is indexicality in which signs depend on their context for meaning.

The city presents itself to us full of messages. The efficacy of letter-forms goes beyond their verbal meaning. Following letter trails we find trajectories that lead us to culture and heritage.

① Albermarle Building

② Albermarle Building

③ Albermarle Building

④ Albermarle Building

⑤ Albermarle Building

⑥ Albermarle Building

⑦ Albermarle Building

⑧ Albermarle Building

⑨ Albermarle Building

⑩ Albermarle Building

⑪ Albermarle Building

⑫ Albermarle Building

⑬ Albermarle Building

⑭ Albermarle Building

⑮ Albermarle Building

⑯ Albermarle Building

⑰ Albermarle Building

⑱ Albermarle Building

⑲ Albermarle Building

⑳ Albermarle Building

㉑ Albermarle Building

㉒ Albermarle Building

㉓ Albermarle Building

㉔ Albermarle Building

㉕ Albermarle Building

㉖ Albermarle Building

㉗ Albermarle Building

㉘ Albermarle Building

㉙ Albermarle Building

㉚ Albermarle Building

㉛ Albermarle Building

㉜ Albermarle Building

㉝ Albermarle Building

㉞ Albermarle Building

㉟ Albermarle Building

㊱ Albermarle Building

㊲ Albermarle Building

㊳ Albermarle Building

㊴ Albermarle Building

㊵ Albermarle Building

㊶ Albermarle Building

㊷ Albermarle Building

㊸ Albermarle Building

㊹ Albermarle Building

㊺ Albermarle Building

㊻ Albermarle Building

㊼ Albermarle Building

㊽ Albermarle Building

㊾ Albermarle Building

㊿ Albermarle Building

① Albermarle Building

② Albermarle Building

③ Albermarle Building

④ Albermarle Building

⑤ Albermarle Building

⑥ Albermarle Building

⑦ Albermarle Building

⑧ Albermarle Building

⑨ Albermarle Building

⑩ Albermarle Building

⑪ Albermarle Building

⑫ Albermarle Building

⑬ Albermarle Building

⑭ Albermarle Building

⑮ Albermarle Building

⑯ Albermarle Building

⑰ Albermarle Building

⑱ Albermarle Building

⑲ Albermarle Building

⑳ Albermarle Building

㉑ Albermarle Building

㉒ Albermarle Building

㉓ Albermarle Building

㉔ Albermarle Building

㉕ Albermarle Building

㉖ Albermarle Building

㉗ Albermarle Building

㉘ Albermarle Building

㉙ Albermarle Building

㉚ Albermarle Building

㉛ Albermarle Building

㉜ Albermarle Building

㉝ Albermarle Building

㉞ Albermarle Building

㉟ Albermarle Building

㊱ Albermarle Building

㊲ Albermarle Building

㊳ Albermarle Building

㊴ Albermarle Building

㊵ Albermarle Building

㊶ Albermarle Building

㊷ Albermarle Building

㊸ Albermarle Building

㊹ Albermarle Building

㊺ Albermarle Building

㊻ Albermarle Building

㊼ Albermarle Building

㊽ Albermarle Building

㊾ Albermarle Building

㊿ Albermarle Building

① Albermarle Building

② Albermarle Building

③ Albermarle Building

④ Albermarle Building

⑤ Albermarle Building

⑥ Albermarle Building

⑦ Albermarle Building

⑧ Albermarle Building

⑨ Albermarle Building

⑩ Albermarle Building

⑪ Albermarle Building

⑫ Albermarle Building

⑬ Albermarle Building

⑭ Albermarle Building

⑮ Albermarle Building

⑯ Albermarle Building

⑰ Albermarle Building

⑱ Albermarle Building

⑲ Albermarle Building

⑳ Albermarle Building

㉑ Albermarle Building

㉒ Albermarle Building

㉓ Albermarle Building

㉔ Albermarle Building

㉕ Albermarle Building

㉖ Albermarle Building

㉗ Albermarle Building

㉘ Albermarle Building

㉙ Albermarle Building

㉚ Albermarle Building

㉛ Albermarle Building

㉜ Albermarle Building

㉝ Albermarle Building

㉞ Albermarle Building

㉟ Albermarle Building

㊱ Albermarle Building

㊲ Albermarle Building

㊳ Albermarle Building

㊴ Albermarle Building

㊵ Albermarle Building

㊶ Albermarle Building

㊷ Albermarle Building

㊸ Albermarle Building

㊹ Albermarle Building

㊺ Albermarle Building

㊻ Albermarle Building

㊼ Albermarle Building

㊽ Albermarle Building

㊾ Albermarle Building

㊿ Albermarle Building

① Albermarle Building

② Albermarle Building

③ Albermarle Building

④ Albermarle Building

⑤ Albermarle Building

⑥ Albermarle Building

⑦ Albermarle Building

⑧ Albermarle Building

⑨ Albermarle Building

⑩ Albermarle Building

⑪ Albermarle Building

⑫ Albermarle Building

⑬ Albermarle Building

⑭ Albermarle Building

⑮ Albermarle Building

⑯ Albermarle Building

⑰ Albermarle Building

⑱ Albermarle Building

⑲ Albermarle Building

⑳ Albermarle Building

㉑ Albermarle Building

㉒ Albermarle Building

㉓ Albermarle Building

㉔ Albermarle Building

㉕ Albermarle Building

㉖ Albermarle Building

㉗ Albermarle Building

㉘ Albermarle Building

㉙ Albermarle Building

㉚ Albermarle Building

㉛ Albermarle Building

㉜ Albermarle Building

㉝ Albermarle Building

㉞ Albermarle Building

㉟ Albermarle Building

㊱ Albermarle Building

㊲ Albermarle Building

㊳ Albermarle Building

㊴ Albermarle Building

㊵ Albermarle Building

㊶ Albermarle Building

㊷ Albermarle Building

㊸ Albermarle Building

㊹ Albermarle Building

㊺ Albermarle Building

㊻ Albermarle Building

㊼ Albermarle Building

㊽ Albermarle Building


㊾ Albermarle Building

㊿ Albermarle Building

52 | workbook

workbook | 53

PRIMARY RESEARCH




Typographic remnants are indexical signs. It is their geosemiotic meaning [Scolton & Scolton, 2003] which has been shifted by the advancement of their surroundings. In order to fully understand their semiotics, their historical context must be uncovered.

SECONDARY RESEARCH

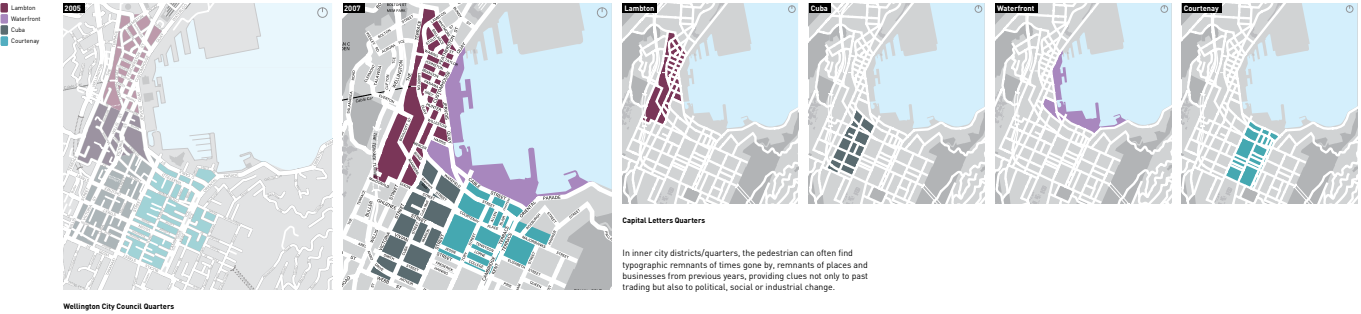


Each remnant was researched in order to obtain dates and histories of its existence. Any information concerning the subsequent usage of the site was also recorded.

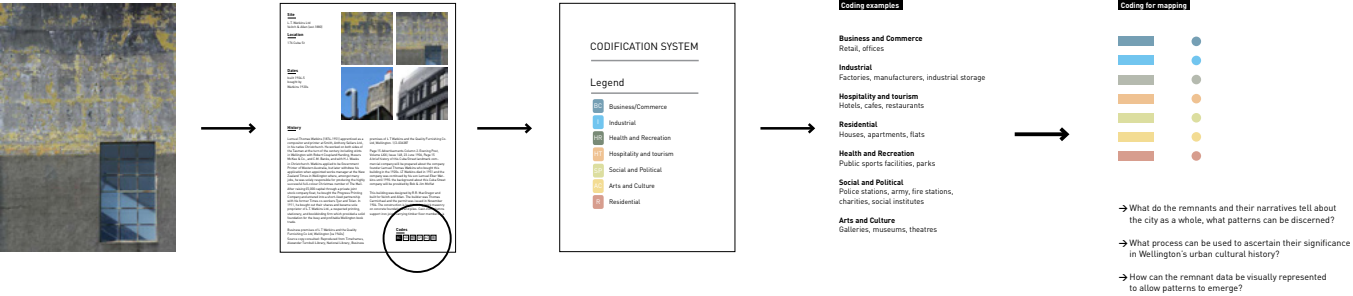


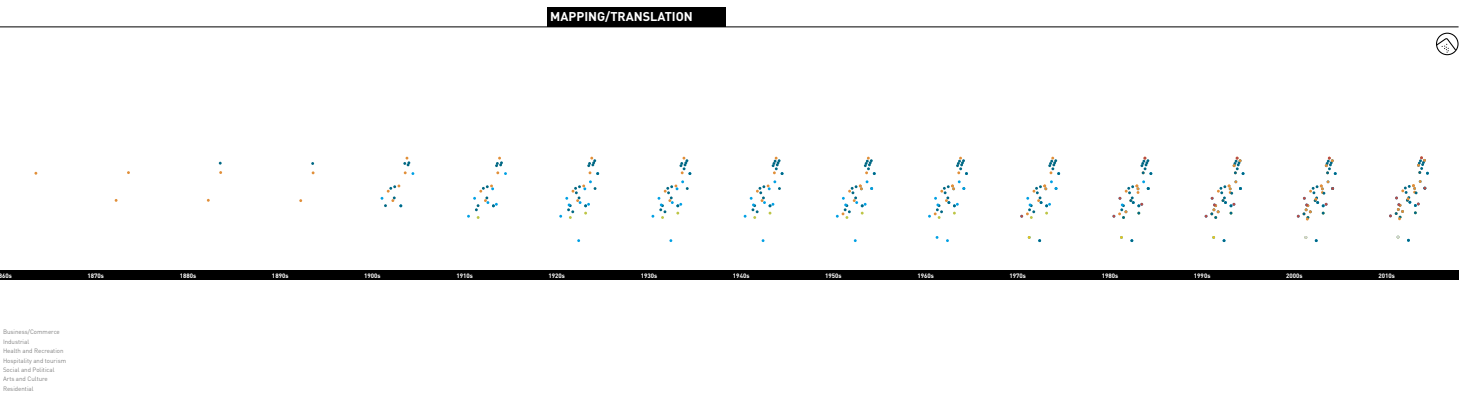
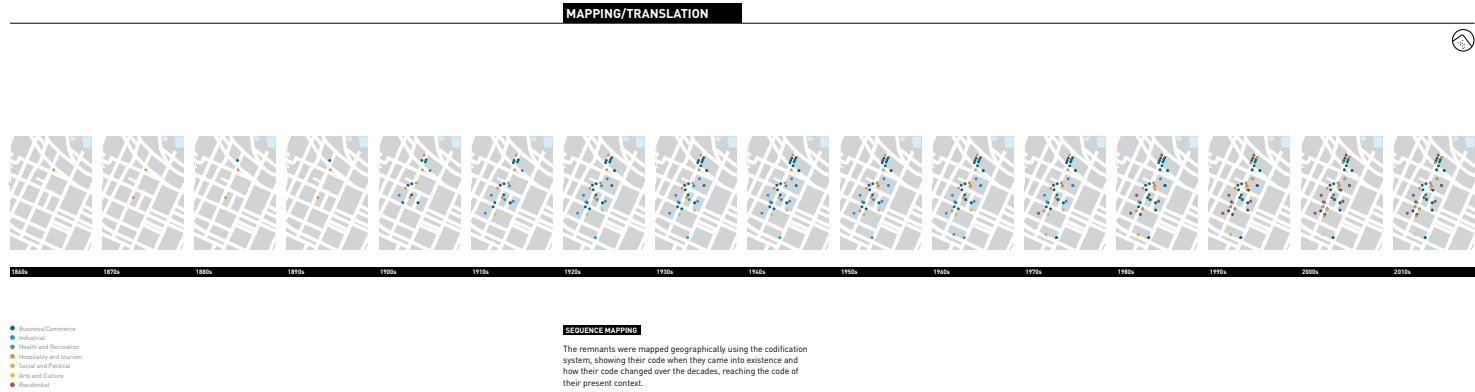
The data collected was collated and each remnant received an infocard.

CODIFICATION



CODIFICATION





39 sites

3	47	100	60	98
100	94	100	0	0
0	0	0	88	14
		48	0	5

→ finish sheets.

And archive images / book

cut ?

cuba
lambton
willis

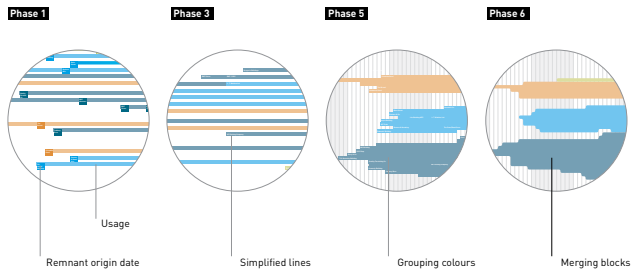
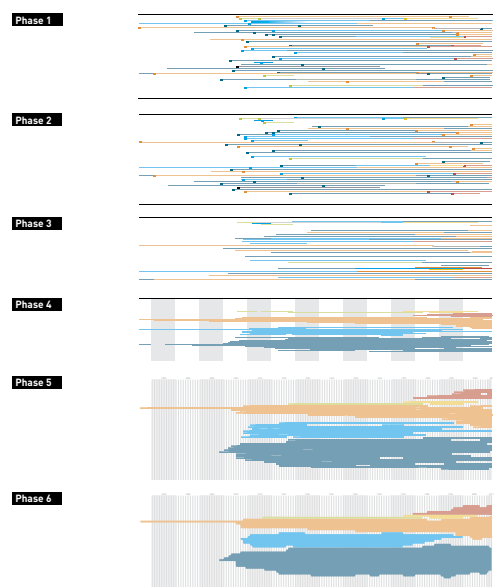
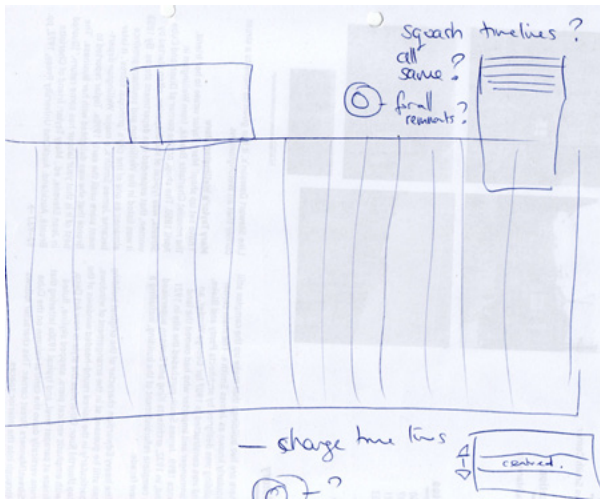
timeline?

colours.

Base colours

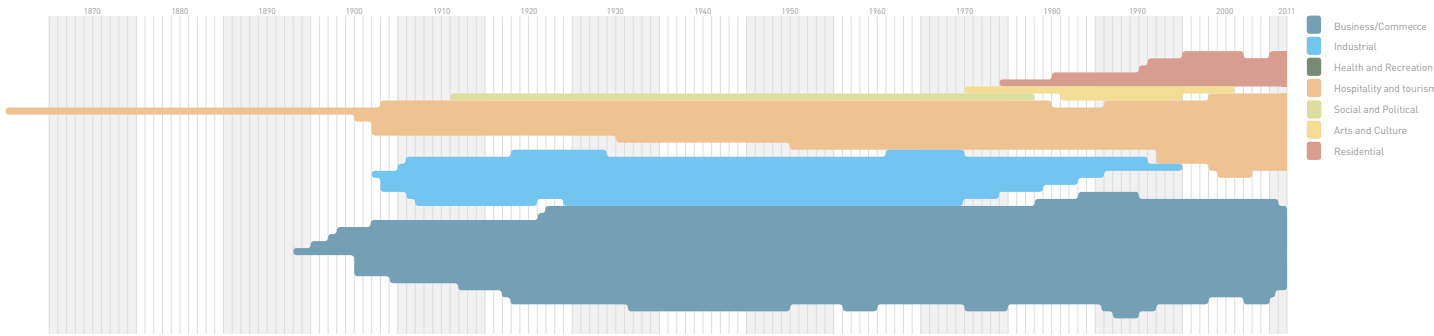
- Dark Red / Light
- Dark Blue / Light
- Dark Green / Light
- Brown ?

timeline





TIMELINE MAPPING

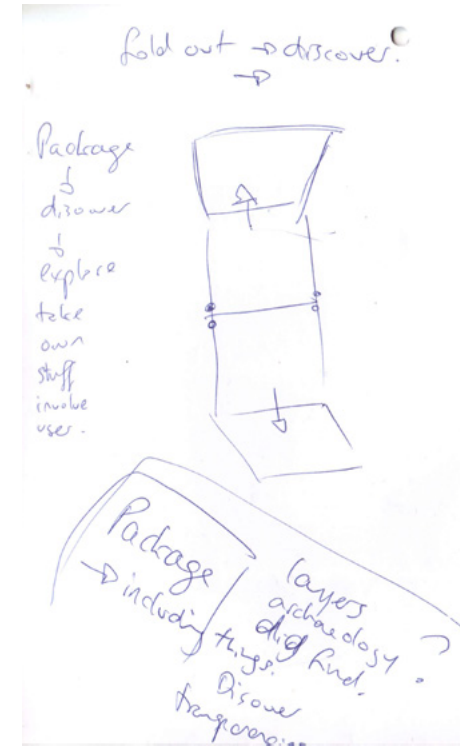
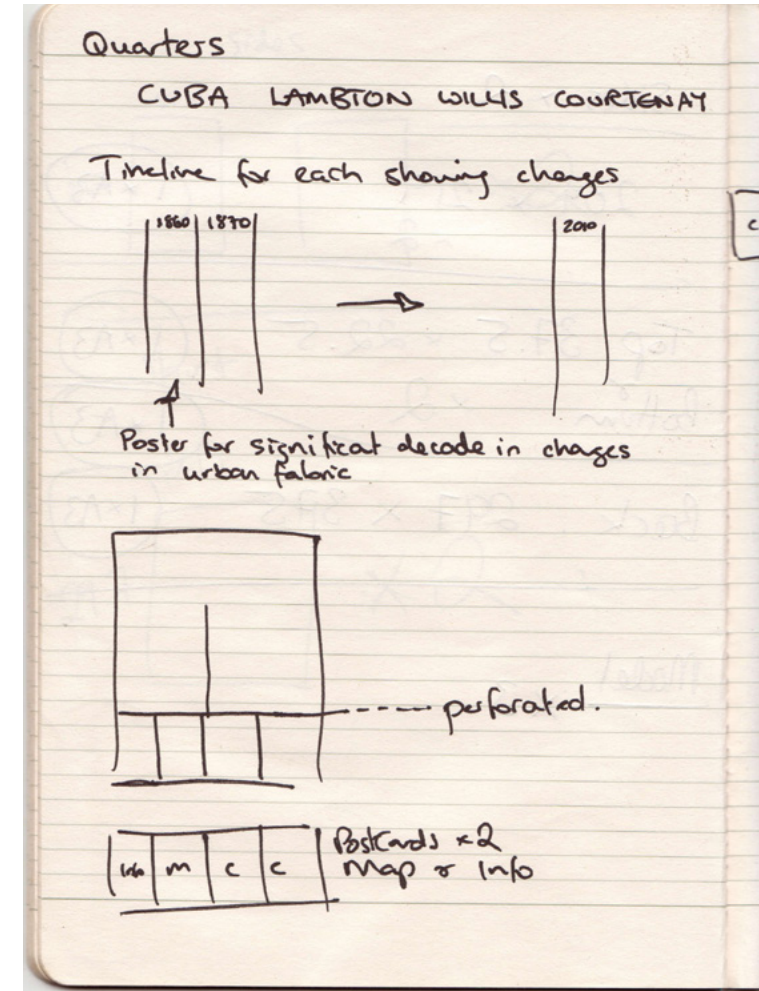



Using the data acquired from the secondary research a timeline was produced for the Cuba Quarter. On a grid structure, the timeline goes from 1865 to 2011 horizontally.



Phase 6

Focussing on these connections – the clustering of remnants and their shared indexicality – changes in the urban fabric of the city are revealed, traces of a continuously reshaped environment become apparent. The city reveals the map.





Poster folds to A5 Brochure

A2 1 cut down centre to allow double up folding

c AS

	card		□
	card		□
	map		our
	info		back

Map A3 → A5

①	①
②	②
③	③
④	④

Letters

Try letter design (old)

Try X capital letters?

places traces type signs

Exhibition 1865 - 2015

THE OAKS THE ROYAL OAK HOTEL

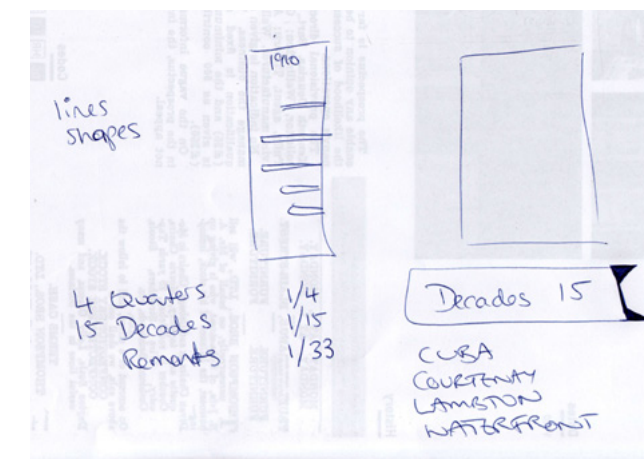
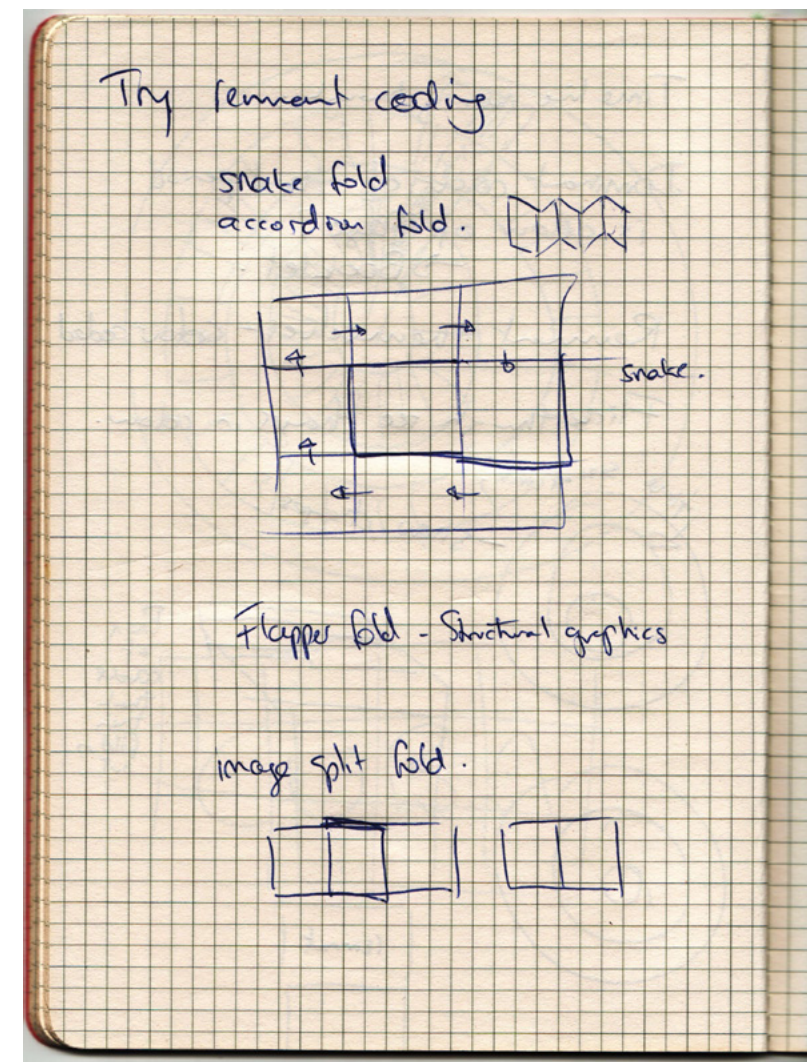
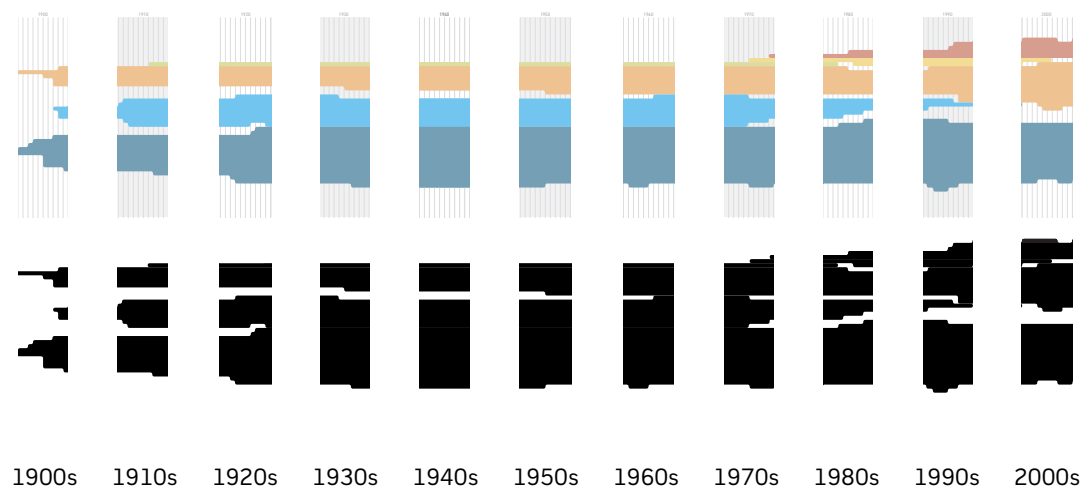
Poster / folds to pamphlet

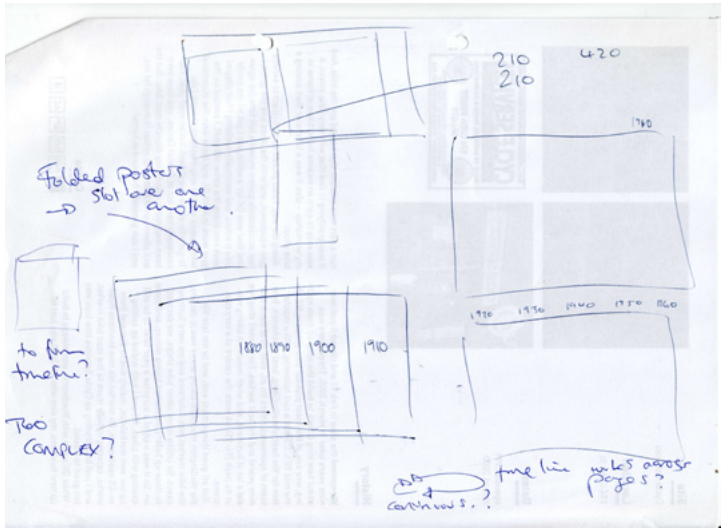
Cards

Markers (physical)

Unfold discover?

way of presenting?





PAGE 19- Posters

Using the timeline as a grid system and adjusting it to fit a large format poster
Working on a 650 x 440 format, slightly bigger than A2.

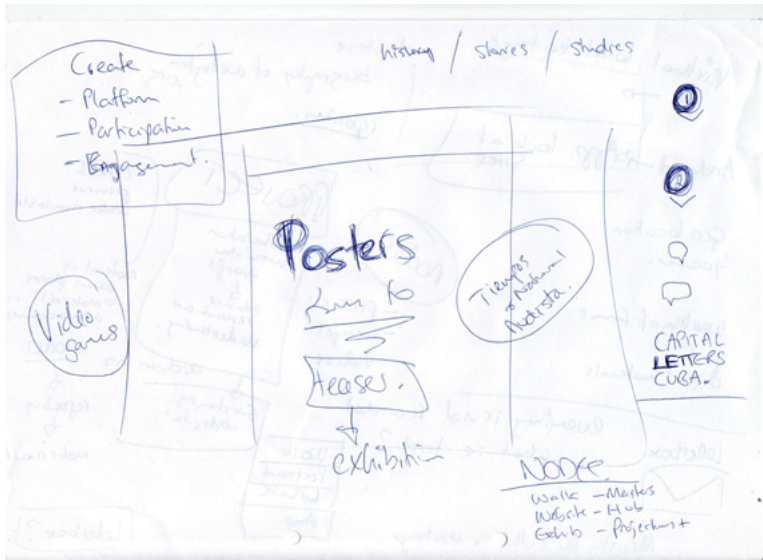
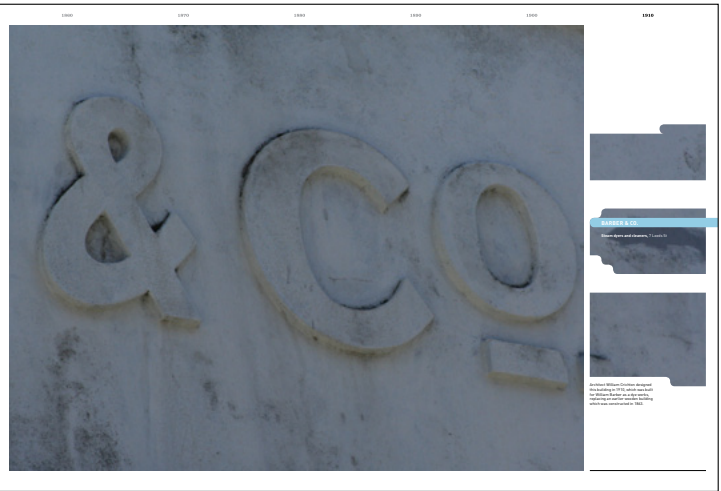
1910
1920
1900

Looking at the shapes and how they can be combined with the information for each remnant.

How much info to add on this poster. Collate the info for each remnant. Rewrite.

Excerpts from Newspaper clippings.

The variation in shapes and how this will matter? or not?



1) Changes - from last time

2) Samples of sites

3) photos of sites

4) reding

Notes → photos.

- Sample photos
- sample info. + reding
- sample colours
- Options 1 large book Square + small books A5

Sample of 4 books + sleeve.

- Maps 1 x cuba - detailed. 3x

1) Intro CAPITAL LETTERS

2) Change - Typographic remnants

3) Sites → typo → photos. lots of photos.

4) Site info - research - photos - years - coding? Examples

5) Maps - Quarters → Square

6) Colours → quarters → colours coding examples.

7) Layout → 4 x A5 Books + Map.

8) Coding - examples on page. x 3 sites

9) Coding in Site → photoshop. vantage points.

→



BOOKS AND MAP

- 4 x A5 books, one for each quarter
- Robust sleeve to hold books

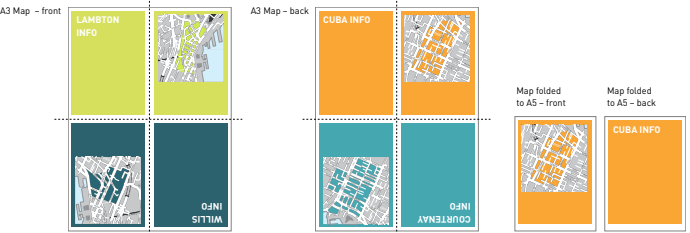
CUBA QUARTER



Albemarle
Arthur St
Barbers & Co.
Berry & Co.
BNZ Vivian
BNZ Manners
Bond Store
Cabbury Bros.
Casa Nova
City Finance
Cycle Services
Dawson & Maudsley
Edwards'
Floriditas Awning
Hallenstein Bros.
Ivin Manufactures

James Smith Corner
Lukes Lane
Morgan's Building
Morrison's Building
The Oaks
Picture Framing
T G Macarthy
Trades Hall
Wakefield Hotel
55 Cleaners
Super Cuts

FORMATTING THE CITY



- Map of quarters included in set
- A3 sheet, folds to A5

Design

A5 x 4 books in sleeve as set

Primary colours + accent colours (Rints?)

Secondary colours for reding x 5?

Back to the city:

- Challenge understanding and perception of the urban environment.
- hidden history/structure.
- deeper meaning than that imposed by Planner/development.
- public engagement.
- POP-UP exhibition?
- new ways of understanding the urban context.
- Life into old buildings 'Frank's forades'
- City centre - shifted

travelling these sites → read the language of the old city
genuinely interrupted by

150 years - Visual Journey through type

Markets

- Business + Commerce (BC)
- Health + Recreation (Sports) (HR)
- Hospitality + Tourism/Travel (HT)
- Social + Politics (SP)
- Sports + Arts + culture (AC)

Built:

Demolished:


Dates: Black

Codes:




Dates:

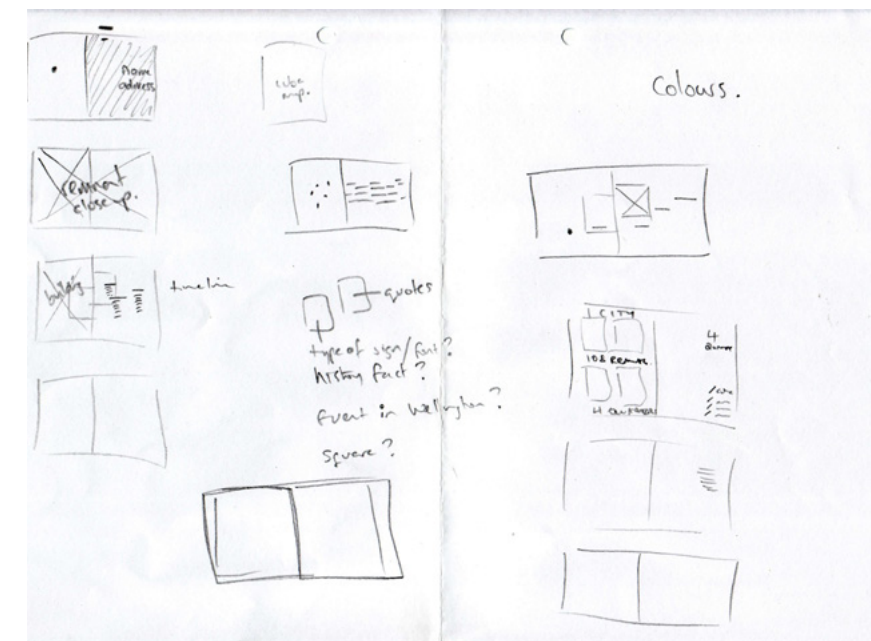
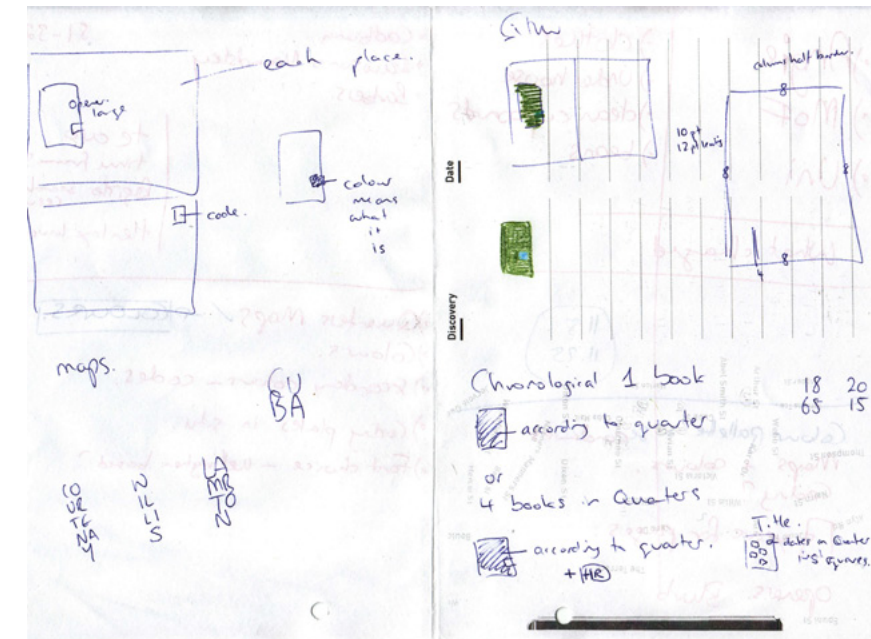
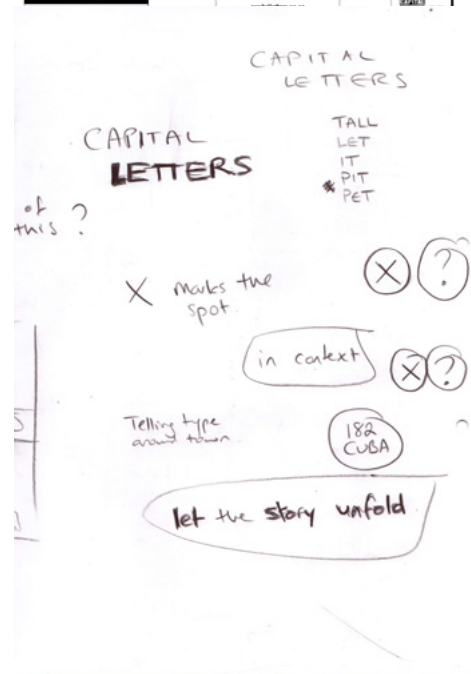

History: Brief

Codes:



- Looking to work in the historical elements also
- Different layout options
- Options to explore on format etc
- Refinement...





Free cards?
→ Post cards / Post card Book?
+ Website?
→ App?

① Free - Info cards + map (with card) + website / App?

② Letters → letters (postcards)?
Website → order cards?

How do I connect the people to the project?
What do I want to say?

~~Ever~~ Ever changing city → ever changing project.
Platform for this needs to be interchangeable.

Ideas:

1) Website as an interactive archive
→ building a typographic history of the city
→ can be added to, both by me as well as the public.
→ 2015 → 150 years of remnant a walk/discovery through the city
→ can continue from there
→ App can be downloaded 2015
→

Phase 1 - process
1) diagrams
2) explanation

Phase 2.
1) time line / lines - change over time
2) Mapping
3) process info graphic - (small picture)

Phase 3
Document - Remnant
- Date
- Info about remnant
- colour code.

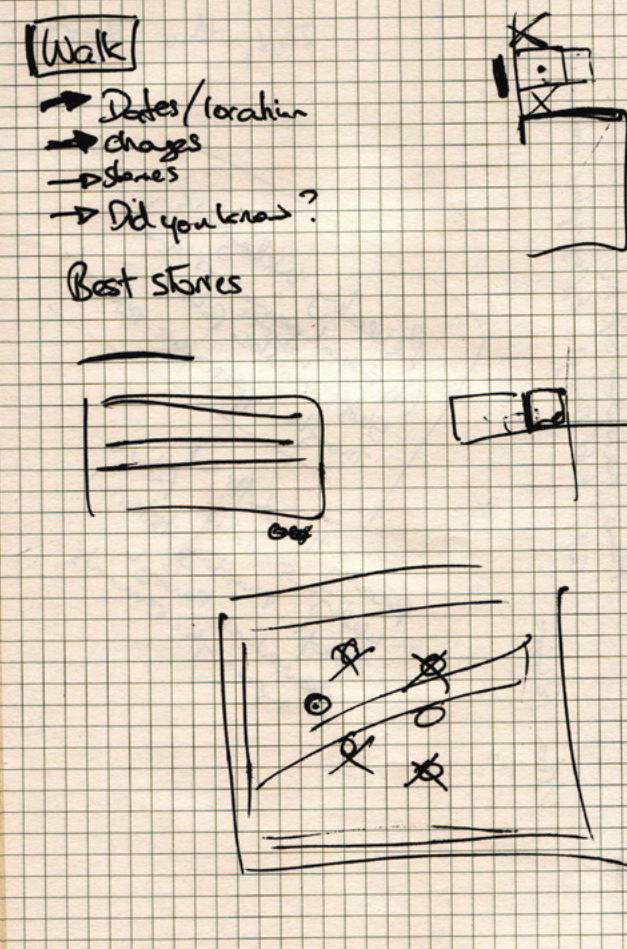
Definitions

1) Remnant
2) Typo remnant - letters
3) Quarters
4) Wellington - historical low down - major events.

Walk

→ Dates/location
→ changes
→ stories
→ Did you know?

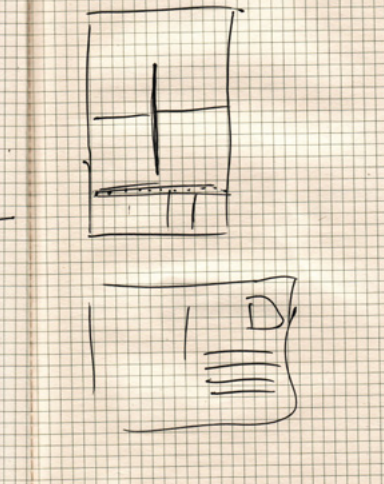
Best stories



No walls
MUSEUM

- Books to burials (L.T. - water)
- Shoes to boxes (Hannahs)
- Chocolate bar to wrapped chocolate chocolate wrap?
- Bank to banquet.
- Liquid Amber fluid Liquid dye.
Amber nectar
Picture/Photograph/Paint/snap shot
globe/snap.
Pavement/Pavement.
snappy driver
snack shop.
Plumbers - on top (coffee)
B.N.Z. → BLT Double cheese
whopping mortgage
double whopper.
Fit for a Queen - Pokie Machine.

Rock/land
pockets
bricks
capital letters
Wellington.
a type of history.



How do typographic remnants/fragments in urban spaces contribute to the narrative of a city and how can they express a visual history of Wellington from 1805-2015 (150 year anniversary)

Typography remains as an index

The physical context has changed around them.

→ placement of the typography signs?

→ Physical position

→ To what extent do typographic remnants act as an index in Wellington's history.

Generalities Discourse in Place

- to make reference to the social meaning of the material placement of signs.
- meaning depends on forms of indexicality

VISUAL SEMIOTICS/PLACE SEMIOTICS

Fragments/Placement

Icon / Indexes / Symbols

low/high remote inclusion.

Indexing → what do the fragments tell us.

periods of time.

Surroundings → index but choice

Symbolic / Indexical

Place Semiotics Semiotic (pg 124)

Place semiotics

Semiotic space

picture

inscription

form, letterform

material qualities

performance or durability

temporality or movement

quality

learning, addition or subtraction

state changes

- 1) Fonts
- 2) Material
- 3) Layering
- 4) State changes

Indexicality → when a sign makes its meaning physically characteristics or placement together with another sign or object, we call that phenomenon indexicality

Symbolisation → when a sign makes its meaning through by representing something else which is not present or

which is ideal or metaphorical.

Fonts can symbolise a time period or even a place.

Historical / Social expectations for what would be the unmarked or default meanings in that place. (134)

Materials - meanings. (130)

Out of which object is made signal much about meaning

High quality permanently fixed is taken to indicate that the texts thus produced are to last the length of the building

→ inscribed / fixed signal greater authority than highly original sprayed graffiti stencil or city walls.

Temporality can be symbolised by add ons / attached / superimposed.

What is left behind is equally important as that which changes/is replaced.

Am I saying traces ~~are~~ should remain? - Integrative design.

Sense of place?

Connect people to place/history

Engaging with their City.

Make people more aware of their surroundings.

Accentuating history through typography

Drawing out facets of the city using ^{existing} typography as a medium to portray its history.

Openness of loss of character of type/place + well integrated distinction

Database.

How do I relate to it what is its value.

→ help focus the way.

CHARACTER

What other things can be deducted?

Look into these options further.

- Map + poster → fold
- Poster
- website
- App?

Inscription and role performance

Inscription is sign in much like the performance of social roles that are discussed in Chapter 3. A sign maker can make use of form and design and color schemes, materials, layout, and even changes in spatial design about the meaning of the words that go to be located what the words themselves say. These meanings can include temporality or permanence, quality, and even language or language coding.

Emplacement (142)

→ location.

Graphs → transgressive.

Situated emplacements. 160 r.m.

Public functional roles

- metal plates with embossed identifications 180-187
- Municipal infrastructural discourse.

→ Signs - still considered significant aspect of semiotic making of the experience of walking in history

Discourse

- 1) Regulatory discourse
- 2) Infrastructural discourse
- 3) Commercial discourse
- 4) Transgressive discourses.

(209)

The visual semiotics of signs and the images and text, and the placement of these discourses in the physical spaces in which we live and act.

Material meanings.

- permanence/durability
- temporality/ephemerality
- quality

Conceived through

- medium of inscription (brush, etching)
- material of the sign itself (brass, metal, plastic, wood, clay, paper)
- freshness of installation (wet paint, shiny unmarked surfaces)

Inscription layering (139)

→ continues to portray newness?

State changes

- Operational signs.
- Others can be seen but only illuminated count.

Perceived inscription

Unread → signal current state of indexicality hidden.

Should not be indexed till finished.

Typography/Reading

Symbol of class structure (placement)

Index the community within which it is being used or it can symbolize something about the product of business that has nothing to do with the place it is located.

Choice of fonts or preferred semiotic visual systems (119)

Indexing time?

- Code preference - based on geopolitical indexing or
- Symbolisation based on sociocultural associations. we must have some evidence from outside the signs themselves to make this determination.

[illegible]

CUBA *ST. Cloud*

The History of **CUBA**



From "The Old Wellington" on Cuba Street in 1909

Cuba Street is one of the most prominent streets in Wellington, New Zealand.

Location and origin

Named after an early 19th-century sailing ship to New Zealand, the Cuba, it is to the south of the CBD, and just in the inner city. Cuba Street runs over the south of the Wellington isthmus. Following the removal of the rails, the middle section of the street was widened to traffic in 1905, and is one of the busiest areas of pedestrian activity in Wellington. Since 1985, Cuba Street has been a designated historic area under the Heritage Areas Act 1985, with numerous buildings listed as historic significance, the Bank of New Zealand Building being of particular interest.

Library History

Since 1985-1990, Murray Harris and co-moderator of author Charles Beattie moved and ran a small Cuba Street general store, since 1989-1990. The shop no longer exists but is a heritage shopfront at the intersection of Cuba and Dixon streets commemorates her. (Source: Wikipedia)

1840
1969
1995
1993

[illegible]

CUBA *51 Everlight*

The History of **CUBA**



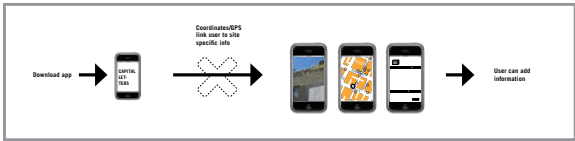
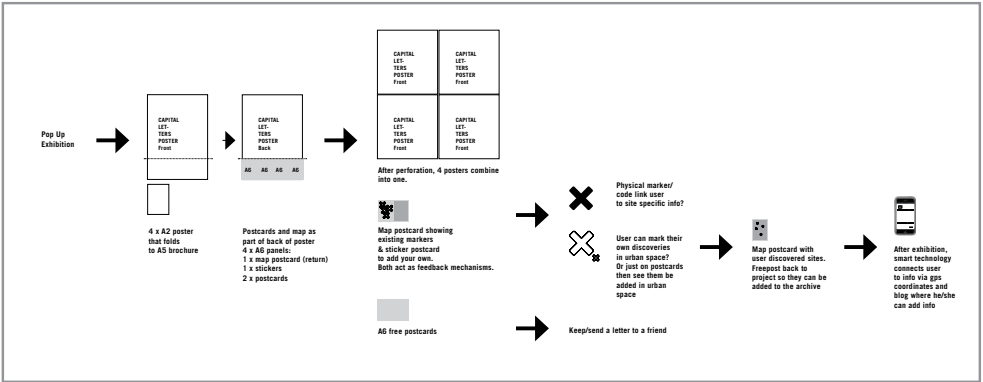

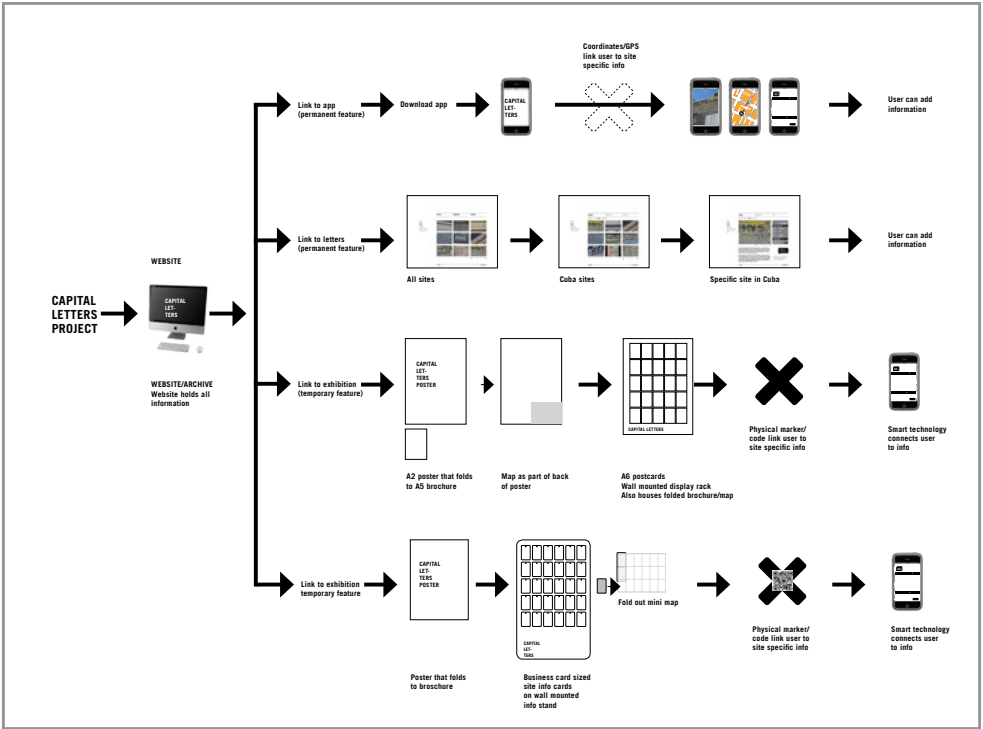
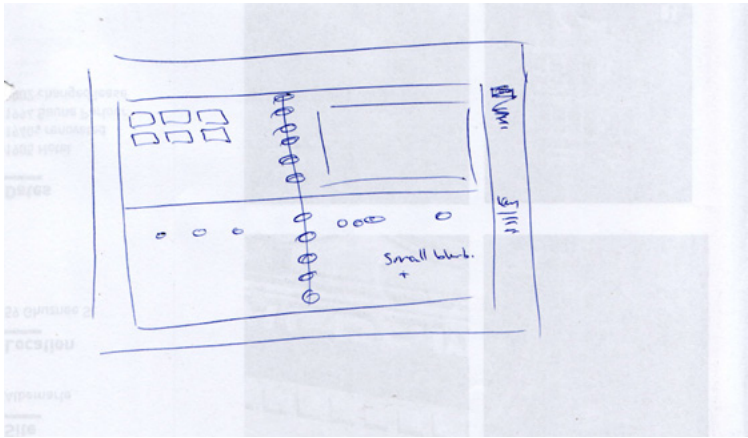
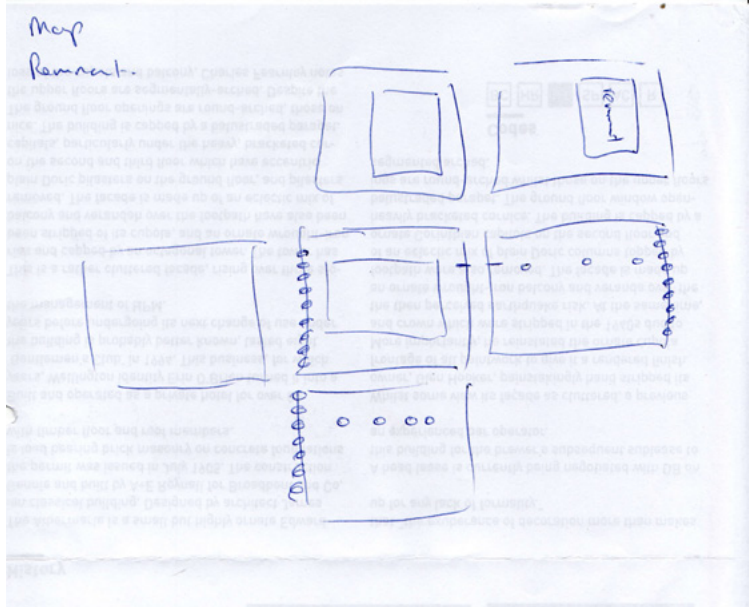
Photo: The Old Wellington on Cuba Street in 1909

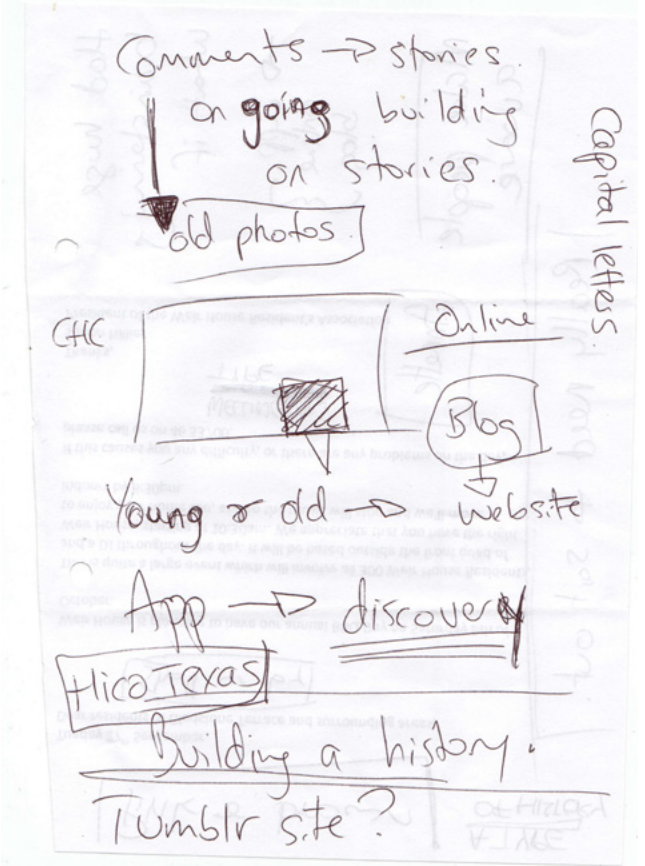
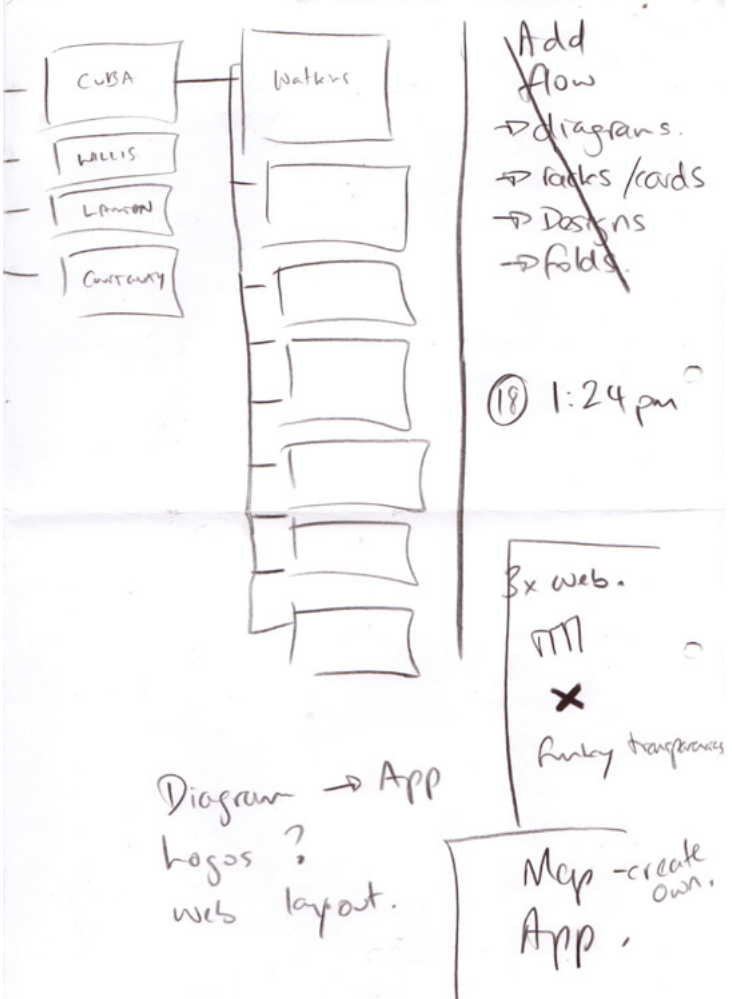
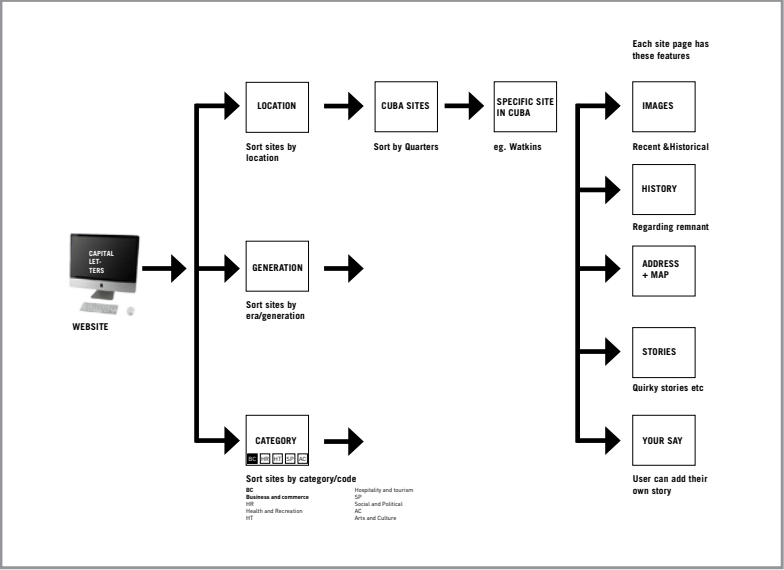
Cuba Street is one of the most prominent streets in **Wellington, New Zealand**.

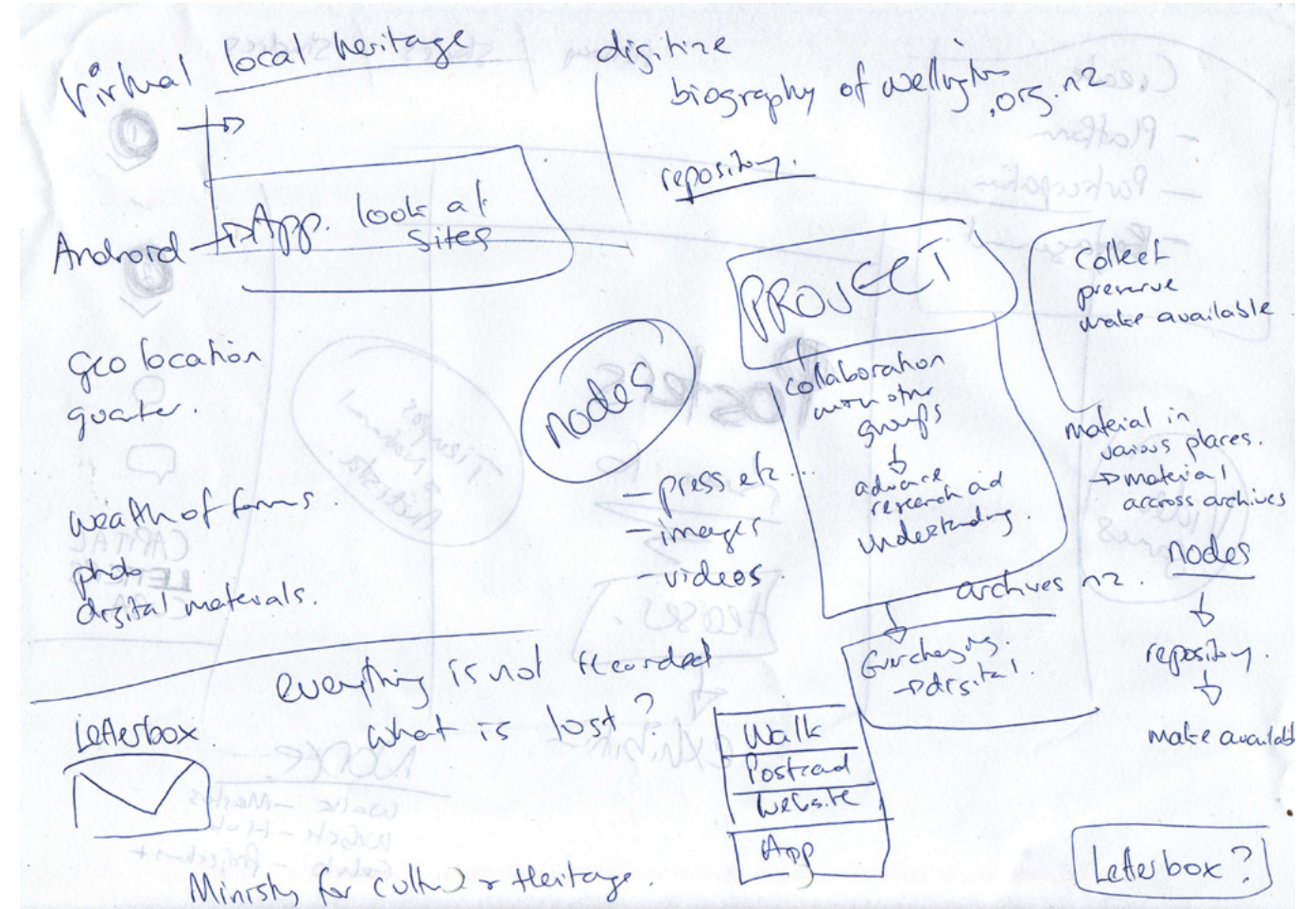
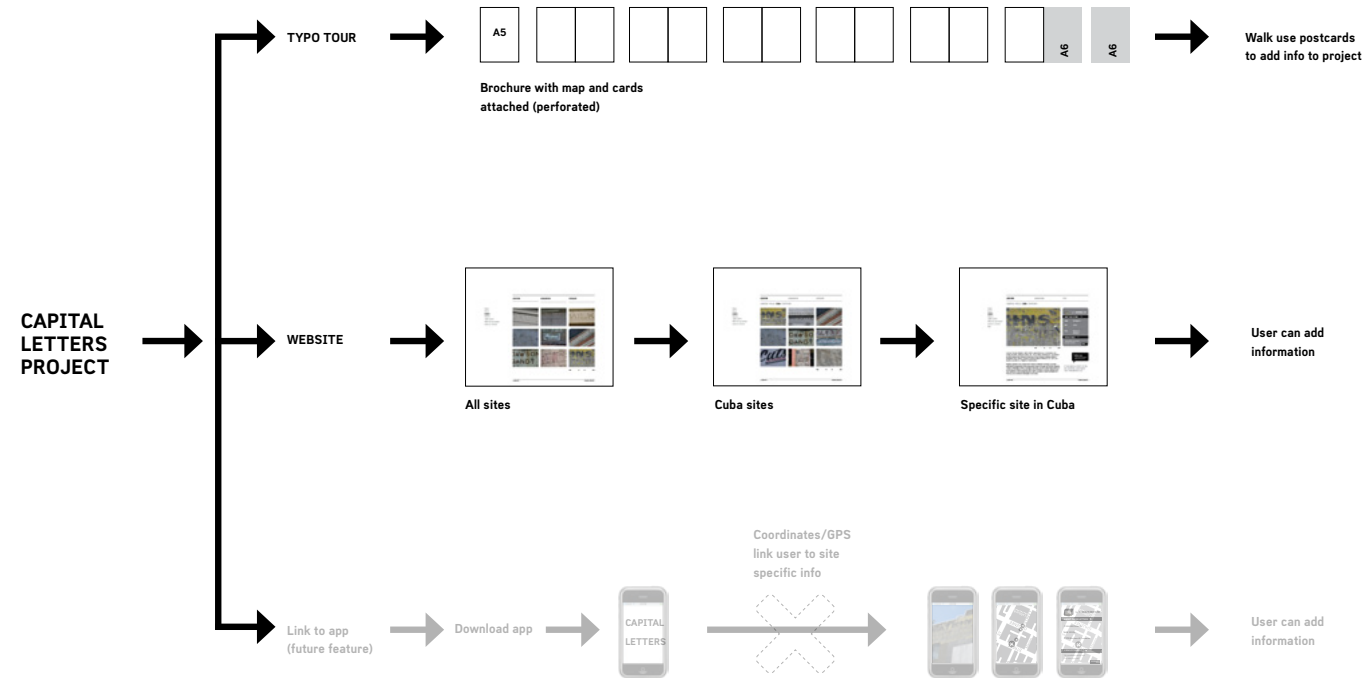
Named after an early (1843) settler ship to New Zealand, the Cuba, it is to the south of the CBD, but still in the inner city. Cuba Street was, since the crash of the 1930s, famous for the removal of the traffic, the middle area of the great open space to traffic in 1968, and is one of the busiest areas of pedestrian activity in Wellington. Since 1988, **Cuba Street** has been a significant historic area under the Historic Places Act 1980, with numerous buildings being of historic significance. The Point of View Shopping Building



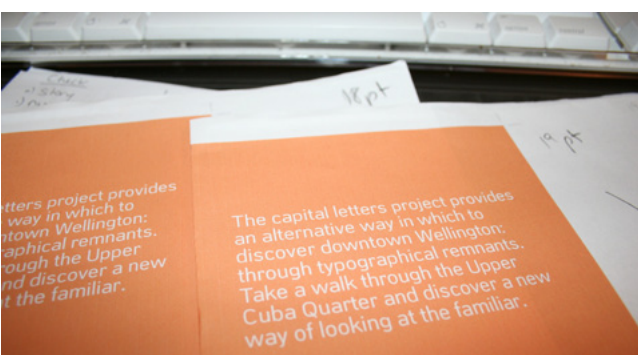
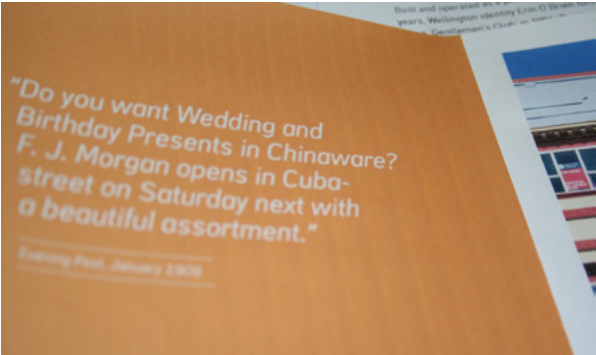
A History History


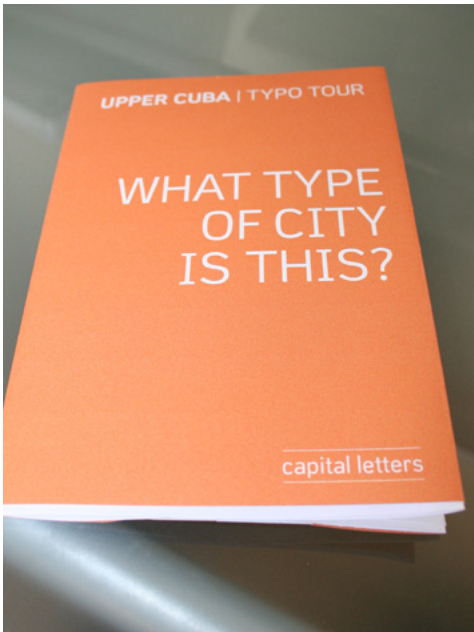
Since 1983-1985, history began and commenced at Arthur's Charitable Society and is a small **Cuba Street** general store, circa 1860-1880. The shop no longer exists but a heritage workshop at the intersection of Cuba and Dixon streets commemorates that. *Source: 1985/2000*

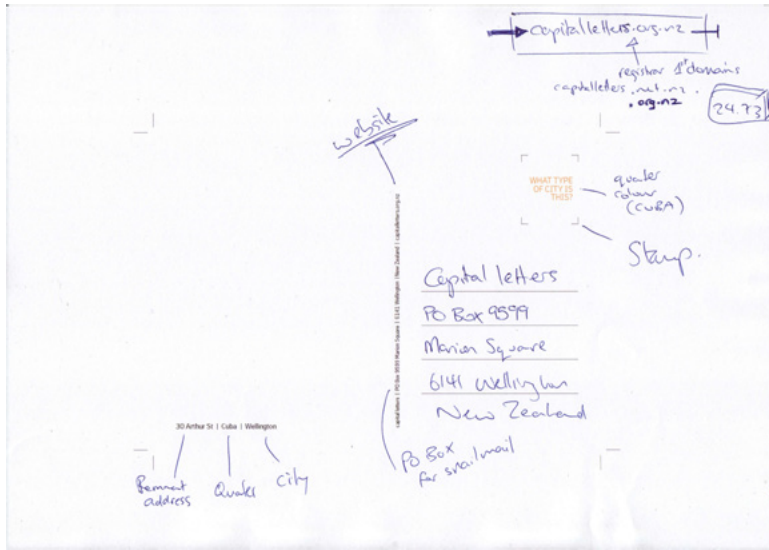



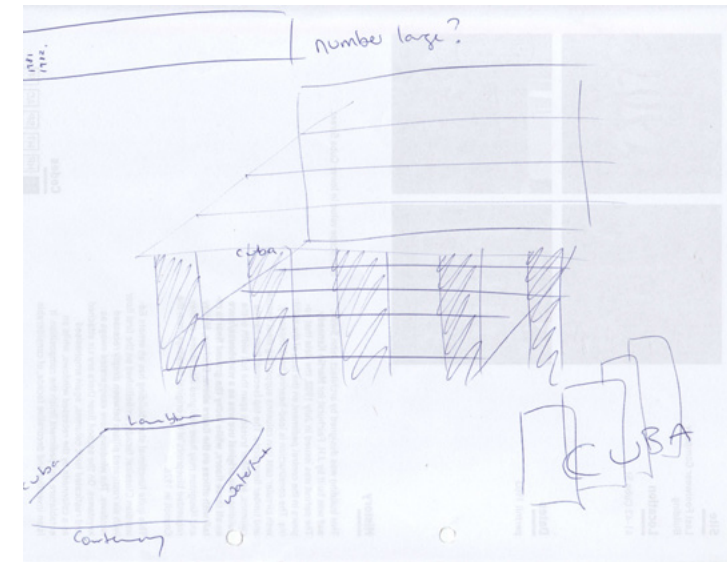
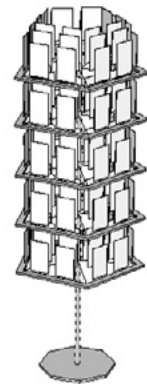
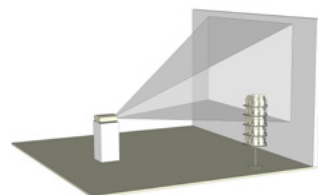
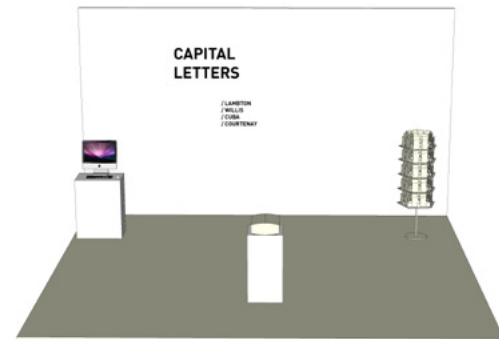

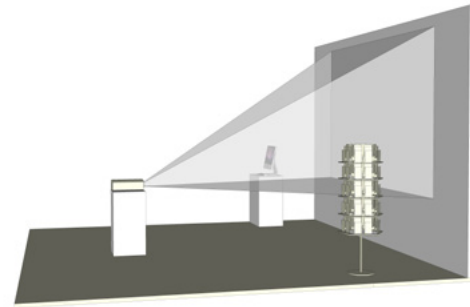
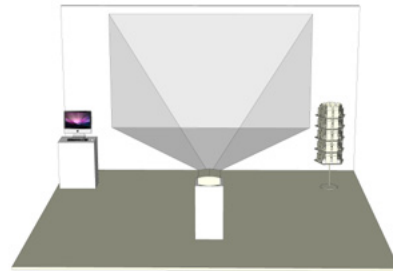




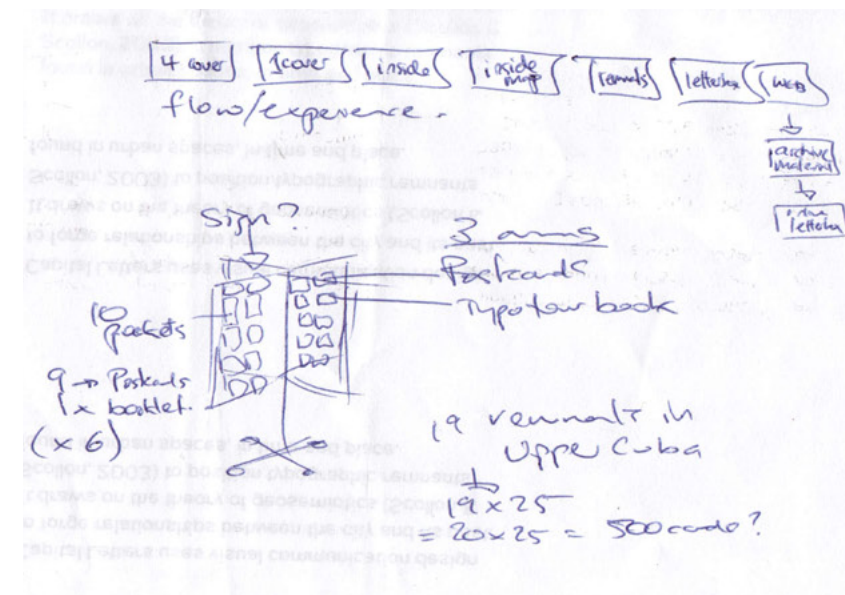








Display remnants &
archive material on
screen.
Projections don't work
well with other elements.
Sound needs to be in
light etc...



- Walk booklet is central to exch. b.
- Begins the process of the project.
- Remarks in stick are large.
- so see them.

